

**NOTICE!!**

**These documents have been scanned!**

**Do not place un-scanned documents beneath this notice!**

**Do not remove this notice from this file!**

GPO Jacket No. 560-102  
Print Order 61540  
Rise Business Services, LLC  
Job=AZ15 5/23/2019



Box Number= AZ15087



Claim Begin-End: AMC385599-AMC385599

**1 Initial Receipt**



AZ15087-3

AMC385403-AMC386592

**United States Department of the Interior**  
**Bureau of Land Management**  
 BUSINESS & SUPPORT SVCS DIV  
 ONE N CENTRAL AVE SUITE 800  
 PHOENIX, AZ 85004 -4427  
 Phone: (602) 417-9200

Receipt

No:

1557237

<b>Transaction #:</b> 1608871	
<b>Date of Transaction:</b> 08/30/2007	
<b>CUSTOMER:</b>	USNP AGENCY SERVICES PO BOX 5100 ORACLE,AZ 85623

**ENTERED INTO COMPUTER**

*9/19/07* *OFF*

LINE #	QTY	DESCRIPTION	REMARKS	UNIT PRICE	TOTAL
1	1.00	LOCATABLE MINERALS / MINING CLAIMS-NEW,UNADJUD, ONE OR MORE AUTH NOS / NEW MINING CLAIM PROCESSING FEE \$15 (1930) <b>CASES:</b> AMC385599/\$15.00		- n/a -	15.00
2	1.00	LOCATABLE MINERALS / MINING CLAIMS-NEW,UNADJUD, ONE OR MORE AUTH NOS / NEW MINING CLAIM LOCATION FEE \$30 (1993) <b>CASES:</b> AMC385599/\$30.00		- n/a -	30.00
3	1.00	LOCATABLE MINERALS / MINING CLAIMS-NEW,UNADJUD, ONE OR MORE AUTH NOS / NEW MINING CLM MAINT FEE \$125 (1993) <b>CASES:</b> AMC385599/\$125.00	MAINT 2007	- n/a -	125.00
<b>TOTAL:</b>					<b>\$170.00</b>

PAYMENT INFORMATION			
1	AMOUNT:	\$170.00	POSTMARKED: 8/25/07 0:00
	TYPE:	CHECK	RECEIVED: 08/29/2007
	CHECK NO:	11308747432	
	NAME:	USNP AGENCY SERVICES PO BOX 5100 ORACLE AZ 85623	

REMARKS
WAIVER FOR 2008 ATTACHED.

This receipt was generated by the automated BLM Collections and Billing System and is a paper representation of a portion of the official electronic record contained therein.



**NOTICE!!**

**These documents have been scanned!**

**Do not place un-scanned documents beneath this notice!**

**Do not remove this notice from this file!**

GPO Jacket No. 560-102  
Print Order 61540  
Rise Business Services, LLC  
Job=AZ15 5/23/2019



Box Number= AZ15087



Claim Begin-End: AMC385599-AMC385599

**2 Correspondence**



AZ15087-3

AMC385403-AMC386592



# United States Department of the Interior

BUREAU OF LAND MANAGEMENT

Arizona State Office

One North Central Avenue, Suite 800

Phoenix, Arizona 85004-4427

[www.blm.gov/az/](http://www.blm.gov/az/)



In Reply Refer To:  
3800 (AZ-9200) RM  
AMC384814, AMC385599

FEB 13 2019

CERTIFIED MAIL - RETURN RECEIPT REQUESTED 9214 8901 9403 8378 7192 78

## NOTICE

USNP AGENCY SERVICES AND S D ELLINGSEN : This Notice Affects Those Claims  
4848 E CACTUS RD # 505-535 : Shown in the Block Below.  
SCOTTSDALE, AZ 85254-4163 :

---

AMC384814, AMC385599  
CRAZY CODY, CAMPO CODY

---

### Additional Processing Fees Required

The Arizona State Office, Bureau of Land Management, received your Affidavit of Labor or Notice of Intent to Hold for the 2018 assessment year.

Due to a processing fee increase effective October 1, 2018, we did not receive sufficient fees with your document. The fee increased from \$10 per mining claim to \$15 per mining claim.

Therefore, you are required to submit an additional payment in the amount of \$5.00 per claim, within 30 days of receipt of this notice or your claim(s) will be declared forfeited.

Please include your Arizona Mining Claim (AMC) serial number(s) and claim name(s) when submitting the additional fees. If additional information is required, please contact RéAnn Myers at 602-417-9413.

Lucas Lucero  
Deputy State Director  
Lands, Minerals and Energy Division




Date Produced: 02/25/2019


ConnectSuite Inc.:

The following is the delivery information for Certified Mail™/RRE item number 9214 8901 9403 8378 7192 78. Our records indicate that this item was delivered on 02/19/2019 at 03:23 p.m. in SCOTTSDALE, AZ 85254. The scanned image of the recipient information is provided below.

Signature of Recipient :



Address of Recipient :



Thank you for selecting the Postal Service for your mailing needs. If you require additional assistance, please contact your local post office or Postal Service representative.

Sincerely,  
United States Postal Service

The customer reference number shown below is not validated or endorsed by the United States Postal Service. It is solely for customer use.

Customer Reference Number: C1217506.6967743

**NOTICE!!**

**These documents have been scanned!**

**Do not place un-scanned documents beneath this notice!**

**Do not remove this notice from this file!**

GPO Jacket No. 560-102  
Print Order 61540  
Rise Business Services, LLC  
Job=AZ15 5/23/2019



Box Number= AZ15087



Claim Begin-End: AMC385599-AMC385599

**3 Transfers**



AZ15087-3

AMC385403-AMC386592



**NO  
DOCUMENTS  
FOUND**

NO DOCUMENTS FOUND  
NO DOCUMENTS FOUND

**NOTICE!!**

**These documents have been scanned!**

**Do not place un-scanned documents beneath this notice!**

**Do not remove this notice from this file!**

GPO Jacket No. 560-102  
Print Order 61540  
Rise Business Services, LLC  
Job=AZ15 5/23/2019



Box Number= AZ15087



Claim Begin-End: AMC385599-AMC385599

**4 Annual Filings**



AZ15087-3

AMC385403-AMC386592



UNITED STATES  
DEPARTMENT OF THE INTERIOR  
BUREAU OF LAND MANAGEMENT  
**MAINTENANCE FEE WAIVER CERTIFICATION**

409  
*[Handwritten signature]*

385599  
384814

FORM APPROVED  
OMB NO. 1004-0114  
Expires: January 31, 2020

SEE INSTRUCTIONS ON PAGE 2

- This small miner waiver is filed for the assessment year beginning on September 1, 2019 and ending on September 1, 2020.
- The undersigned and all related parties owned ten or fewer mining claims, mill, or tunnel sites located and maintained on Federal lands in the United States of America on September 1, 2019.
- The undersigned have performed the assessment work required by law for each mining claim listed prior to filing this waiver and understand that by filing this form, the undersigned must file an affidavit of assessment work with the Bureau of Land Management (BLM) by the December 30th following the filing of this waiver.
- The undersigned understand that if the assessment work obligation has not yet come due under 30 U.S.C. 28 (for those claims in their first assessment year only), a notice of intent to hold reciting this condition must be recorded by the December 30th following the filing of this waiver.
- The undersigned understand that mill and tunnel sites may also be listed on this waiver and be waived from payment of the maintenance fee, and that a notice of intent to hold for these sites is required to be filed with the BLM by the December 30th following the filing of this waiver.
- The undersigned understand and acknowledge that pursuant to 43 U.S.C. 1212 and 18 U.S.C. 1001, the filing or recording of a false, fictitious, or fraudulent document with the BLM may result in a fine of up to \$250,000, a prison term not to exceed five years, or both.
- The mining claims, mill or tunnel sites for which this waiver from payment of the maintenance fees is requested are:

CLAIM OR SITE NAME	BLM RECORDATION SERIAL NUMBER
1. CAMPO CODY (placer) ✓	AMC385599
2. CRAZY CODY (lode)	AMC384814
3.	
4.	
5.	
6.	
7.	
8.	
9.	
10.	

RECEIVED  
BLM AZ STATE OFFICE  
2019 AUG 27 A 8:28  
PHOENIX, ARIZONA

The owner(s) (claimants) of the above mining claims and sites are:

S. D. Ellingsen (locator/claimant)  
(Owner's Name - Please Print)

*[Signature]*  
(Owner's Signature)

4848 E CACTUS RD, #505-535  
(Owner's Mailing Address)

SCOTTSDALE AZ 85254  
(City) (State) (Zip Code)

USNP AGENCY SERVICES (S. D. Ellingsen, president)  
(Owner's Name - Please Print)

*[Signature]* President  
(Owner's Signature)

4848 E CACTUS RD, #505-535  
(Owner's Mailing Address)

SCOTTSDALE AZ 85254  
(City) (State) (Zip Code)

(Owner's Name - Please Print)

(Owner's Signature)

(Owner's Mailing Address)

(City) (State) (Zip Code)

(Owner's Name - Please Print)

(Owner's Signature)

(Owner's Mailing Address)

(City) (State) (Zip Code)

(Continued on page 2)

ENTERED  
RV: *[Signature]*

*[Handwritten signature]*

When Recorded Return Document to:

AMC 384814  
385599

**USNP AGENCY SERVICES**  
4848 E Cactus Rd, #505-535  
Scottsdale, Arizona 85254

Check here if this is a change of address.

Telephone: \_\_\_\_\_

E-mail address: Agent@USNPAC.com


**AFFIDAVIT OF PERFORMANCE OF ANNUAL WORK**

1. State of Arizona, County of \_\_\_\_\_ Pima \_\_\_\_\_ ss:

2. I (name) \_\_\_\_\_ S.D. Ellingsen \_\_\_\_\_

3. Reside at (Address) \_\_\_\_\_ 4848 E. Cactus Rd., #505-535 \_\_\_\_\_

City \_\_\_\_\_ SCOTTSDALE \_\_\_\_\_ County \_\_\_\_\_ MARICOPA \_\_\_\_\_



State AZ Zip 85254 being duly sworn, depose and say that I am a citizen of the United States more than eighteen years of age, and that all of the facts set forth in this affidavit, subject to the provisions and penalties of 18 U.S.C. 1001 pertaining to the filing of false, fictitious, or fraudulent statements with the United States, are true and correct according to the best of my knowledge, information and belief.

4. Owner's name and address (If not shown in Items 1-3 above). \_\_\_\_\_

\_\_\_\_\_ **USNP AGENCY SERVICES, 4848 E. Cactus Rd., #505-535, Scottsdale, AZ 85254** \_\_\_\_\_

5. That I am personally acquainted with the mining claim(s). The work and improvements were made by and at the expense of the owner(s) of said claim(s). Said contiguous group of claims, listed on this document, are situated in the

\_\_\_\_\_ **Old Hat / Campo Bonito** \_\_\_\_\_ (optional) Mining District; \_\_\_\_\_ **PINAL** \_\_\_\_\_ County, Arizona.

Line No.	AMC NUMBER	CLAIM/SITE NAME	COUNTY RECORDER DATA (If available)	TWP	RNG	SEC
1	385599	CAMPO CODY (placer)	2007-102170	10 S	16 E	17
2	384814	CRAZY CODY (lode)	2007-100841	10 S	16 E	17
3						
4						
5						
6						

ENTERED  
APR 01 2019  
BY: *SM*



RECEIVED  
BLM AZ STATE OFFICE  
2019 JAN 28 A 11:17  
PHOENIX, ARIZONA

BLM  
Date  
Stamp

7					
8					
9					
10					

6. That between the dates starting at 12 o'clock noon on September 1, 2017 and ending at 12 o'clock noon on September 1, 2018 at least \$ 300.00 dollars worth of work and improvements were done and performed upon said claim(s) or upon one or more of a contiguous group of claims for the benefit of all, wholly or partly outside of a contiguous group of claims for the benefit of all, not including the location work.

7. That the following persons were employed to perform the work and improvements described herein: \_\_\_\_\_  
S.D. Ellingsen

8. That the work and improvements performed were: ***This year, prospecting was shifted to the southwest portion of both claims, also explored extent of small lode vein & outcropping near center of claim. Additional debris cleared from access road/wash due to runoff from active monsoon season in 2018.***


9. Dated: 12-19-2018 Signature: \_\_\_\_\_

SUBSCRIBED AND SWORN TO before me, a Notary Public, this 19th day of Dec, 2018

By: S.D. Ellingsen

Notary Public [Signature]

My Commission Expires 07/11/2022



Bureau of Land Management  
Arizona State Office  
[www.blm.gov](http://www.blm.gov)

No. of Claims: 2 x \$15 = 30

Check No.: 25455456505 PER 20/2018

Receipt No.: 4358612

For BLM Use Only

**United States Department of the Interior**  
**Bureau of Land Management**  
 DIV OF LANDS, MINRLS & ENERGY  
 ONE N CENTRAL AVE  
 PHOENIX, AZ 85004 -4427  
 Phone: 602-417-9200

Receipt	
No:	4358612

**Transaction #:** 4475703  
**Date of Transaction:** 01/30/2019

CUSTOMER:	
USNP AGENCY SERVICES 4848 E CACTUS RD # 505-535 SCOTTSDALE, AZ 85254-4163 US	

LINE #	QTY	DESCRIPTION	REMARKS	UNIT PRICE	TOTAL
1	1.00	LOCATABLE MINERALS / MINING CLAIMS- NOT NEW-UNADJUD, ONE AUTH NO. ONLY / MINING CLAIM MONEY RECEIVED CASES: AMC385599/\$20.00	2018 POL/2	- n/a -	20.00
<b>TOTAL:</b>					<b>\$20.00</b>

PAYMENT INFORMATION			
1	AMOUNT:	20.00	POSTMARKED: N/A
	TYPE:	CHECK	RECEIVED: 01/30/2019
	CHECK NO:	25455456505	
	NAME:	USNP AGENCY SERVICES 4848 E CACTUS RD # 505-535 SCOTTSDALE AZ 85254-4163 US	

REMARKS

This receipt was generated by the automated BLM Collections and Billing System and is a paper representation of a portion of the official electronic record contained therein.

*Payment made*  
*Bladder fees.*  
 \$5 FROM THIS RECEIPT  
 AND \$10 FROM RECEIPT # 4403660  
 USED FOR AMC 384814. RM



**United States Department of the Interior**  
**Bureau of Land Management**  
 DIV OF LANDS, MINRLS & ENERGY  
 ONE N CENTRAL AVE  
 PHOENIX, AZ 85004 -4427  
 Phone: 602-417-9200

Receipt	
No:	4403660

**Transaction #:** 4522234  
**Date of Transaction:** 03/21/2019

CUSTOMER:	
	S ELLINGSEN 4848 E CACTUS RD # 505-535 SCOTTSDALE, AZ 85254-4163 US

LINE #	QTY	DESCRIPTION	REMARKS	UNIT PRICE	TOTAL
1	1.00	LOCATABLE MINERALS / MINING CLAIMS-NOT NEW-UNADJUD, ONE AUTH NO. ONLY / MINING CLAIM MONEY RECEIVED CASES: AMC384814/\$10.00	ADDITIONAL POL FEE/2	- n/a -	10.00
<b>TOTAL:</b>					<b>\$10.00</b>

PAYMENT INFORMATION			
NOTE: Items will appear on credit card statement as "Bureau of Land Mgmt CO".			
1	AMOUNT:	10.00	POSTMARKED: N/A
	TYPE:	CREDIT CARD	RECEIVED: 03/21/2019
	NAME:	VALADE, LAURA A P.O. BOX 682468 ORO VALLEY AZ 85737 US	
	CARD NO:	XXXXXXXXXXXX3331	AUTH CODE: 00557B
	NAME ON CARD:	LAURA A VALADE	
	SIGNATURE:		

REMARKS
RECEIVED OVER PHONE FOR ADDITIONAL FEES OWNED

This receipt was generated by the automated BLM Collections and Billing System and is a paper representation of a portion of the official electronic record contained therein.

*\$5 FROM RECEIPT #4358612 AND  
 \$10 FROM THIS RECEIPT USED FOR  
 AMC 384814 - RM*

USNP Agency Services  
4848 E. Cactus Rd, #505-535  
Scottsdale, AZ 85254-4163

**CERTIFIED MAIL**



7018 1830 0000 0028 6921



1000

85004-4427

U.S. POSTAGE PAID  
FIRST CLASS LETTER  
PHOENIX, AZ  
DEC 19, 18  
AMOUNT

**\$6.70**

R2303S103486-18

**FIRST CLASS**

**RETURN RECEIPT  
REQUESTED**

**U.S. Department of Interior  
BLM - Arizona State Office  
1 N. Central Ave  
Suite 800  
Phoenix, AZ 85004-4427**

PHOENIX, ARIZONA

2019 JAN 28 A 11:11

RECEIVED  
BLM AZ STATE OFFICE



DEPARTMENT OF THE INTERIOR  
 BUREAU OF LAND MANAGEMENT  
 MINING CLAIMS  
 (MASS) Serial Register Page

Run Date/Time: 3/21/2019 11:44 AM

Page 1 Of 2

**01 05-10-1872;017STAT0091;30USC26,28,34**  
**Case Type 384101: LODE CLAIM**  
**Claim Name: CRAZY CODY**  
**Case Disposition: ACTIVE**  
**Required Maintenance Fee: \$155.00**

**Total Acres**  
**20.66**

**Serial Number**  
**AMC384814**  
**Lead File Number**  
**AMC384814**

Name & Address	Interest Relationship
ELLINGSEN S D 4848 E CACTUS RD # 505-535 SCOTTSDALE, AZ 85254-4163	CLAIMANT
USNP AGENCY SERVICES 4848 E CACTUS RD # 505-535 SCOTTSDALE, AZ 85254-4163	CLAIMANT

County / State	District
PINAL COUNTY, AZ	GILA DO

Mer Twp Rng Sec	Subdivision
14 0100S 0160E 017	NW SW

Act Date	Code	Action Text	Action Remarks	Receipt Number
07/07/2007	403	LOCATION DATE		
07/17/2007	395	RECORDATION NOTICE RECD	1	1527958
08/16/2018	483	SMALL MINER CERT FILED	2019	
12/26/2017	480	EVID OF ASSMT FILED	2017	4054461
08/18/2017	483	SMALL MINER CERT FILED	2018	
12/21/2016	480	EVID OF ASSMT FILED	2016	3727551
08/12/2016	483	SMALL MINER CERT FILED	2017	
12/22/2015	480	EVID OF ASSMT FILED	2015	3458970
08/17/2015	483	SMALL MINER CERT FILED	2016	
08/25/2014	483	SMALL MINER CERT FILED	2015	
08/25/2014	480	EVID OF ASSMT FILED	2014	3111560
08/20/2013	483	SMALL MINER CERT FILED	2014	
08/20/2013	480	EVID OF ASSMT FILED	2013	2860711
08/20/2012	483	SMALL MINER CERT FILED	2013	
08/20/2012	480	EVID OF ASSMT FILED	2012	2636467
08/17/2011	483	SMALL MINER CERT FILED	2012	2407517
08/17/2011	480	EVID OF ASSMT FILED	2011	2407517
08/16/2010	483	SMALL MINER CERT FILED	2011	
08/16/2010	480	EVID OF ASSMT FILED	2010	2191358
08/25/2009	480	EVID OF ASSMT FILED	2009	1990986
07/31/2009	483	SMALL MINER CERT FILED	2010	
08/11/2008	483	SMALL MINER CERT FILED	2009	
08/11/2008	480	EVID OF ASSMT FILED	2008	1757970
12/11/2007	481	NOTICE OF INTENT TO HOLD	2007	1620658
08/28/2007	483	SMALL MINER CERT FILED	2008	
07/17/2007	484	LOCATION YEAR / MAINTENAN	2007	1527958

RECEIVED  
 BLM AZ STATE OFFICE  
 PHOENIX, ARIZONA  
 MAR 21 2019  
 11:00 AM

DEPARTMENT OF THE INTERIOR  
BUREAU OF LAND MANAGEMENT  
MINING CLAIMS  
(MASS) Serial Register Page

Run Date/Time: 3/21/2019 11:44 AM

Page 2 Of 2

02/13/2019	393	DECISION/NOTICE ISSUED	POL CORRECTION REQ	
01/23/2008	669	LAND STATUS CHECKED		
10/02/2007	635	AMENDED LOCATION FILED	CORRECTED LEGAL	1576999
09/04/2007	404	COUNTY RECORDATION	2007100841	
07/17/2007	501	ACCT ADV IN LEAD FILE	AMC384814;	

Line Nr

Remarks

---



DEPARTMENT OF THE INTERIOR  
BUREAU OF LAND MANAGEMENT  
MINING CLAIMS

(MASS) Serial Register Page

Run Date/Time: 3/21/2019 11:46 AM

Page 1 Of 2

01 10-21-1976;090STAT0090;43USC1744

Case Type 384201: PLACER CLAIM

Claim Name: CAMPO CODY

Case Disposition: ACTIVE

Required Maintenance Fee: \$155.00

Total Acres

20

Serial Number

AMC385599

Lead File Number

AMC385599

Name & Address	Interest Relationship
ELLINGSEN S D 4848 E CACTUS RD # 505-535 SCOTTSDALE, AZ 85254-4163	CLAIMANT
USNP AGENCY SERVICES 4848 E CACTUS RD # 505-535 SCOTTSDALE, AZ 85254-4163	CLAIMANT

County / State	District
PINAL COUNTY, AZ	GILA DO

Mer Twp Rng Sec	Subdivision
14 0100S 0160E 017	NW

Act Date	Code	Action Text	Action Remarks	Receipt Number
07/07/2007	403	LOCATION DATE		
08/29/2007	395	RECORDATION NOTICE RECD	1	1557237
08/16/2018	483	SMALL MINER CERT FILED	2019	
12/26/2017	480	EVID OF ASSMT FILED	2017	4051461
08/18/2017	483	SMALL MINER CERT FILED	2018	
12/21/2016	480	EVID OF ASSMT FILED	2016	3727551
08/12/2016	483	SMALL MINER CERT FILED	2017	
12/22/2015	480	EVID OF ASSMT FILED	2015	3458970
08/17/2015	483	SMALL MINER CERT FILED	2016	
08/25/2014	483	SMALL MINER CERT FILED	2015	
08/25/2014	480	EVID OF ASSMT FILED	2014	3112590
08/20/2013	483	SMALL MINER CERT FILED	2014	
08/20/2013	480	EVID OF ASSMT FILED	2013	2860711
08/20/2012	483	SMALL MINER CERT FILED	2013	
08/20/2012	480	EVID OF ASSMT FILED	2012	2636487
08/17/2011	483	SMALL MINER CERT FILED	2012	2407517
08/17/2011	480	EVID OF ASSMT FILED	2011	2407517
08/16/2010	483	SMALL MINER CERT FILED	2011	
08/16/2010	480	EVID OF ASSMT FILED	2010	2191358
08/25/2009	480	EVID OF ASSMT FILED	2009	1990986
07/31/2009	483	SMALL MINER CERT FILED	2010	
08/11/2008	483	SMALL MINER CERT FILED	2009	
08/11/2008	480	EVID OF ASSMT FILED	2008	1757970
12/11/2007	481	NOTICE OF INTENT TO HOLD	2007	1620658
08/28/2007	483	SMALL MINER CERT FILED	2008	
08/28/2007	484	LOCATION YEAR / MAINTENAN	2007	1557237

RECEIVED  
 BLM AZ STATE OFFICE  
 PHOENIX, ARIZONA  
 2019 MAR 21 4 11 PM

NO WARRANTY IS MADE BY BLM FOR USE OF THE DATA FOR PURPOSES NOT INTENDED BY BLM

UNITED STATES  
DEPARTMENT OF THE INTERIOR  
BUREAU OF LAND MANAGEMENT

**CREDIT CARD PAYMENT**  
**For Mining Claim Maintenance Fee**

THIS IS A CHANGE OF ADDRESS

TELEPHONE SUBMISSION - ACCURACY OF THE BELOW INFORMATION IS THE RESPONSIBILITY OF THE CLAIMANT/OWNER

NAME Laura Valade  
ADDRESS PO BOX 682468  
CITY Old Valley STATE AZ ZIP 85737  
PHONE # 520 - 389 7004

\$10<sup>00</sup>

Laura@ValadeLaw.com

conf #

Form 1372-2  
(March 1990)

AMC 384814

AMC 385599

UNITED STATES  
DEPARTMENT OF THE INTERIOR  
BUREAU OF LAND MANAGEMENT



**CREDIT CARD PAYMENT FORM**

This Bureau of Land Management (BLM) bill may be charged to your AMERICAN EXPRESS, DISCOVER, MASTERCARD, or VISA, or paid by cash, check or other negotiable instrument.

If you wish to pay through the mail using your credit card, please complete this card and mail it with a copy of the bill to your BLM billing office. If you wish to pay by telephone using your credit card, please call the BLM billing office at (602) 417-9200.

NAME \_\_\_\_\_ AMOUNT PAID \$ \_\_\_\_\_

CREDIT CARD NUMBER  \_\_\_\_\_

AMEX  DISCOVER  MC  VISA

EXPIRATION DATE: \_\_\_\_\_  
MONTH YEAR

RECEIVED  
AZ STATE OFFICE  
2019 MAR 21 A 11:00  
PHOENIX, ARIZONA

BILL NUMBER \_\_\_\_\_ SIGNATURE \_\_\_\_\_

Title 18 U.S.C. Section 1001, makes it a crime for any person knowingly and willfully to make to any department or agency of the United States any false, fictitious or fraudulent statement or representations as to any matter within its jurisdiction.

**ORIGINAL**



Login ID6222

Entry Date04/01/2019

Total Amount\$10.00

## Original Order Items

Line	Order#	AuthNos	TransDate	Action	Amount	CostCtr	R Org	BPD Year	Fund	FunctArea	WBS	Receipt Reference	CBS Bill#	Type	OrderItem
1	4522234	AMC384814 ▼	03/21/2019	MINING CLAIM MONEY RECEIVED	\$10.00	LLAZ920000	LLAZ920000	2019	XXXL6500DP	L01130000.000000				C	9090506

## Order Items To Be Generated for Transfer

Line	Order#	AuthNos	TransDate	Action	Amount	CostCtr	R Org	BPD Year	Fund	FunctArea	WBS	Receipt Reference	CBS Bill#	Type	OrderItem
1	4522234	AMC384814 ▼	4/1/2019	MINING CLAIM MONEY RECEIVED	\$-10.00	LLAZ920000	LLAZ920000	2019	XXXL6500DP	L01130000.000000				T	0
2	4522234	▼	4/1/2019	NONREFUNDABLE PROCESSING FEE	\$10.00	LLAZ920000	LLAZ920000	2019	19XL1109ML	L19300000.RB0000				T	0

Login ID6222

Entry Date04/01/2019

Total Amount\$5.00

## Original Order Items

Line	Order#	AuthNos	TransDate	Action	Amount	CostCtr	R Org	BPD Year	Fund	FunctArea	WBS	Receipt Reference	CBS Bill#	Type	OrderItem
1	4475703	AMC385599	01/30/2019	MINING CLAIM MONEY RECEIVED	\$20.00	LLAZ920000	LLAZ920000	2019	XXXL6500DP	L01130000.000000				C	8998862

## Order Items To Be Generated for Transfer

Line	Order#	AuthNos	TransDate	Action	Amount	CostCtr	R Org	BPD Year	Fund	FunctArea	WBS	Receipt Reference	CBS Bill#	Type	OrderItem
1	4475703	AMC385599	4/1/2019	MINING CLAIM MONEY RECEIVED	\$-5.00	LLAZ920000	LLAZ920000	2019	XXXL6500DP	L01130000.000000				T	0
2	4475703		4/1/2019	NONREFUNDABLE PROCESSING FEE	\$5.00	LLAZ920000	LLAZ920000	2019	19XL1109ML	L19300000.RB0000				T	0



259

385599  
384814

Form 3830-2  
(January 2017)

UNITED STATES  
DEPARTMENT OF THE INTERIOR  
BUREAU OF LAND MANAGEMENT

MAINTENANCE FEE WAIVER CERTIFICATION

FORM APPROVED  
OMB NO. 1004-0114  
Expires: January 31, 2020

SEE INSTRUCTIONS ON PAGE 2

1. This small miner waiver is filed for the assessment year beginning on September 1, 2018 and ending on September 1, 2019.
2. The undersigned and all related parties owned ten or fewer mining claims, mill, or tunnel sites located and maintained on Federal lands in the United States of America on September 1, 2018.
3. The undersigned have performed the assessment work required by law for each mining claim listed prior to filing this waiver and understand that by filing this form, the undersigned must file an affidavit of assessment work with the Bureau of Land Management (BLM) by the December 30th following the filing of this waiver.
4. The undersigned understand that if the assessment work obligation has not yet come due under 30 U.S.C. 28 (for those claims in their first assessment year only), a notice of intent to hold reciting this condition must be recorded by the December 30th following the filing of this waiver.
5. The undersigned understand that mill and tunnel sites may also be listed on this waiver and be waived from payment of the maintenance fee, and that a notice of intent to hold for these sites is required to be filed with the BLM by the December 30th following the filing of this waiver.
6. The undersigned understand and acknowledge that pursuant to 43 U.S.C. 1212 and 18 U.S.C. 1001, the filing or recording of a false, fictitious, or fraudulent document with the BLM may result in a fine of up to \$250,000, a prison term not to exceed five years, or both.
7. The mining claims, mill or tunnel sites for which this waiver from payment of the maintenance fees is requested are:

CLAIM OR SITE NAME	BLM RECORDATION SERIAL NUMBER
1. CAMPO CODY (placer)	AMC385599 (913)
2. CRAZY CODY (lode)	AMC384814
3.	
4.	
5.	
6.	
7.	
8.	
9.	
10.	

RECEIVED  
BLM AZ STATE OFFICE  
2018 AUG 16 P 3:11  
PHOENIX, ARIZONA

The owner(s) (claimants) of the above mining claims and sites are:

24 S. D. Ellingsen (locator/claimant) 205  
 \_\_\_\_\_  
 (Owner's Name - Please Print)  
 4848 E CACTUS RD, #505-535 ✓  
 \_\_\_\_\_  
 (Owner's Mailing Address)

*S. D. Ellingsen*  
 \_\_\_\_\_  
 (Owner's Signature)  
 SCOTTSDALE AZ 85254  
 \_\_\_\_\_  
 (City) (State) (Zip Code)

25 USNP AGENCY SERVICES (S. D. Ellingsen, president)  
 \_\_\_\_\_  
 (Owner's Name - Please Print)  
 4848 E CACTUS RD, #505-535 ✓  
 \_\_\_\_\_  
 (Owner's Mailing Address)

*S. D. Ellingsen, President*  
 \_\_\_\_\_  
 (Owner's Signature)  
 SCOTTSDALE AZ 85254  
 \_\_\_\_\_  
 (City) (State) (Zip Code)

\_\_\_\_\_  
 (Owner's Name - Please Print)  
 \_\_\_\_\_  
 (Owner's Mailing Address)

\_\_\_\_\_  
 (Owner's Signature)  
 \_\_\_\_\_  
 (City) (State) (Zip Code)

\_\_\_\_\_  
 (Owner's Name - Please Print)  
 \_\_\_\_\_  
 (Owner's Mailing Address)

*AC483*  
 ENTERED SEP 12 2018  
 \_\_\_\_\_  
 (City) (State) (Zip Code)

(Continued on page 2)

MW/PR

August 12, 2018

U.S. Department of the Interior  
BLM – Arizona State Office  
1 N. Central Ave, Suite 800  
Phoenix, AZ 85004-4427

RECEIVED  
BLM AZ STATE OFFICE  
2018 AUG 16 P 3:11  
PHOENIX, ARIZONA

Subject: Annual filing for AMC384814 and AMC385599

To whom it may concern:

Enclosed is our *Maintenance Fee Waiver Certification* form for 2018-2019.

The *Affidavit of Annual Assessment Work* will be filed separately by Dec 30.

Thank you for your assistance.

Kind Regards,



S.D. Ellingsen  
USNP Agency Services  
4848 E. Cactus, #505-535  
Scottsdale, AZ 85254

USNP Agency Services  
4848 E. Cactus Rd, #505-535  
Scottsdale, AZ 85254-4163

RECEIVED  
BLM AZ STATE OFFICE

2018 AUG 16 P 3:11

PHOENIX, ARIZONA

**RETURN RECEIPT  
REQUESTED**

**CERTIFIED MAIL®**



7016 1970 0000 7798 0943



1000



85004

U.S. POSTAGE  
PAID  
ROGERS CITY, MI  
49779  
AUG 13, 18  
AMOUNT

**\$6.70**

R2305K138279-04

U.S. Department of Interior  
BLM - Arizona State Office  
1 N. Central Ave  
Suite 800  
Phoenix, AZ 85004-4427

8500484427





USNP Agency Services  
4848 E. Cactus Rd, #505-535  
Scottsdale, AZ 85254-4163

RECEIVED  
BLM AZ STATE OFFICE  
2018 AUG 16 P 3:11  
PHOENIX, ARIZONA

**RETURN RECEIPT  
REQUESTED**

**CERTIFIED MAIL®**



7016 1970 0000 7798 0943



1000

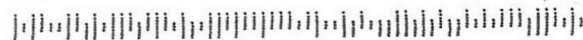


85004

U.S. POSTAGE  
PAID  
ROGERS CITY, MI  
49779  
AUG 13, 18  
AMOUNT  
**\$6.70**  
R2305K138279-04

U.S. Department of Interior  
BLM - Arizona State Office  
1 N. Central Ave  
Suite 800  
Phoenix, AZ 85004-4427

850044427



(Owner's Name - Please Print)	(Owner's Signature)
(Owner's Mailing Address)	(City) (State) (Zip Code)
(Owner's Name - Please Print)	(Owner's Signature)
(Owner's Mailing Address)	(City) (State) (Zip Code)
(Owner's Name - Please Print)	(Owner's Signature)
(Owner's Mailing Address)	(City) (State) (Zip Code)
(Owner's Name - Please Print)	(Owner's Signature)
(Owner's Mailing Address)	(City) (State) (Zip Code)

18 U.S.C. 1001 and 43 U.S.C. 1212 make it a crime for any person knowingly and willfully to make to any department or agency of the United States any false, fictitious or fraudulent statements or representations as to any matter within its jurisdiction.

**INSTRUCTIONS**

1. This certification is made under the provisions of 43 U.S.C. § 1744 and 30 U.S.C. §28-28k and the regulations thereunder (43 CFR Part 3830).
2. The claimant(s) must fill in the dates in paragraph 1 for the beginning and ending of the assessment year for which this waiver is sought.
3. The claimant(s) must fill in the date in paragraph 2 for the beginning of the assessment year for which this waiver is sought.
4. All claim and site names and BLM serial numbers must be listed for the mining claims, mill sites, and tunnel sites for which the waiver is sought.
5. All owners of the mining claims, mill sites, and tunnel sites and their addresses must be given.
6. This waiver form must be signed by all the claimants or their designated agent, in original form. If an agent is designated, a notarized designation of agent, signed by all of the claimants with proper address given, must be submitted with this waiver.
7. This form must be filed no later than September 1st for the upcoming assessment year in the BLM State Office where the mining claims or sites are recorded, or the waiver cannot be granted by the BLM. (Example: To obtain a waiver for the assessment year 2012, which begins on September 1, 2011, you must qualify for and file for a waiver no later than September 1, 2011, in the proper BLM State Office.)
8. For all mining claims which require assessment work, you must record an affidavit of labor on or before the December 30th immediately following the filing of this waiver. For all other mining claims or sites waived, you must record a notice of intent to hold on or before the December 30th immediately following the filing of this waiver.
9. Mill and tunnel sites may also be listed on this waiver and be waived from payment of the maintenance fee. A notice of intent to hold for these sites is required to be filed by the December 30th following the filing of this waiver.

FOR OFFICIAL USE ONLY

RECEIVED  
BLM STATE OFFICE  
2018 AUG 16 P 3:11  
PHOENIX, ARIZONA

When Recorded Return Document to:

385599

384814

**USNP AGENCY SERVICES**  
4848 E Cactus Rd, #505-535  
Scottsdale, Arizona 85254

Check here if this is a change of address.

Telephone: \_\_\_\_\_

E-mail address: Agent@USNPAC.com

**AFFIDAVIT OF PERFORMANCE OF ANNUAL WORK**

1. State of Arizona, County of \_\_\_\_\_ **Pima** \_\_\_\_\_ ss:

2. I (name) \_\_\_\_\_ **S.D. Ellingsen** \_\_\_\_\_

3. Reside at (Address) \_\_\_\_\_ **4848 E. Cactus Rd., #505-535** \_\_\_\_\_

City \_\_\_\_\_ **SCOTTSDALE** \_\_\_\_\_ County \_\_\_\_\_ **MARICOPA** \_\_\_\_\_

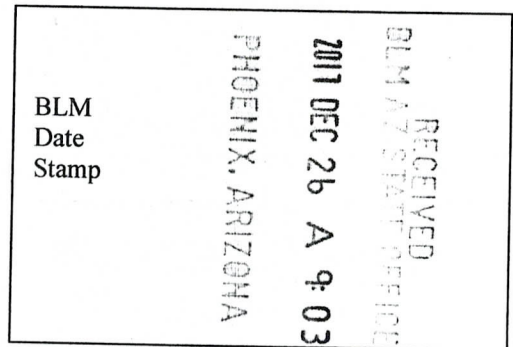
State AZ Zip 85254 being duly sworn, depose and say that I am a citizen of the United States, more than eighteen years of age, and that all of the facts set forth in this affidavit, subject to the provisions and penalties of 18 U.S.C. 1001 pertaining to the filing of false, fictitious, or fraudulent statements with the United States, are true and correct according to the best of my knowledge, information and belief.

4. Owner's name and address (If not shown in Items 1-3 above). \_\_\_\_\_

\_\_\_\_\_ **USNP AGENCY SERVICES, 4848 E. Cactus Rd., #505-535, Scottsdale, AZ 85254** \_\_\_\_\_


5. That I am personally acquainted with the mining claim(s). The work and improvements were made by and at the expense of the owner(s) of said claim(s). Said contiguous group of claims, listed on this document, are situated in the

\_\_\_\_\_ **Old Hat / Campo Bonito** \_\_\_\_\_ (optional) Mining District; \_\_\_\_\_ **PINAL** \_\_\_\_\_ County, Arizona.



Line No.	AMC NUMBER	CLAIM/SITE NAME	COUNTY RECORDER DATA (If available)	TWP	RNG	SEC
1	385599	CAMPO CODY (placer)	2007-102170	10 S	16 E	17
2	384814	CRAZY CODY (lode)	2007-100841	10 S	16 E	17
3						
4						
5						
6						

Form: MCF108  
Revised July 2014  
Page 1 of 2





RECEIVED  
 BLM FIELD OFFICE  
 2017 DEC 26 A  
 PHOENIX, ARIZONA  
 BLM  
 Date  
 Stamp

7					
8					
9					
10					

6. That between the dates starting at 12 o'clock noon on September 1, 2016 and ending at 12 o'clock noon on September 1, 2017 at least \$ 250.00 dollars worth of work and improvements were done and performed upon said claim(s) or upon one or more of a contiguous group of claims for the benefit of all, wholly or partly outside of a contiguous group of claims for the benefit of all, not including the location work.

7. That the following persons were employed to perform the work and improvements described herein: S.D. Ellingsen

8. That the work and improvements performed were: ***Prospecting focused on upper Smelter Wash area near center of claim, and exposed lode vein in northwest corner; traces of Au in quartz samples. Brush clearing at access to claim from High Jinks Road. Compliance with 'bird safe' marker request.***

9. Dated: 12-19-2017 Signature: [Signature]

SUBSCRIBED AND SWORN TO before me, a Notary Public, this 19th day of Dec, 2017

By: S.D. Ellingsen

Notary Public [Signature]

My Commission Expires 07/11/2018




No. of Claims: \_\_\_\_\_ x \$10 = \_\_\_\_\_  
 Check No.: \_\_\_\_\_ Init. [Signature]  
 Receipt No.: 4051461  
 For BLM Use Only

Bureau of Land Management  
 Arizona State Office  
[www.az.blm.gov](http://www.az.blm.gov)

**CERTIFIED MAIL®**

USNP Agency Services  
4848 E. Cactus Rd, #505-535  
Scottsdale, AZ 85254-4163




7015 3430 0001 1576 1949

PHOENIX  
AZ 85004  
20 DEC 26  
PM 3:41



1013



85004

U.S. POSTAGE  
PAID  
TUCSON, AZ  
85737  
DEC 20, 17  
AMOUNT  
**\$6.59**  
R2304M110067-18

**FIRST CLASS**

**RETURN RECEIPT  
REQUESTED**

**Bureau of Land Management  
Arizona State Office  
1 N. Central Ave  
Suite 800  
Phoenix, AZ 85004-4427**

PHOENIX, ARIZONA

2017 DEC 26 A 9:03


BLM AZ STATE OFFICE

85004-442700



USNP Agency Services  
4848 E. Cactus Rd, #505-535  
Scottsdale, AZ 85254-4163

**CERTIFIED MAIL®**



7015 3430 0001 1576 1949



1013



85004

U.S. POSTAGE  
PAID  
TUCSON, AZ  
85737  
DEC 26, 17  
AMOUNT

**\$6.59**

R2304M110067-18

**FIRST CLASS**

**RETURN RECEIPT  
REQUESTED**

**Bureau of Land Management  
Arizona State Office  
1 N. Central Ave  
Suite 800  
Phoenix, AZ 85004-4427**

PHOENIX, ARIZONA

2017 DEC 26 A 9:03

BLM AZ STATE OFFICE

85004-442700





**United States Department of the Interior**  
**Bureau of Land Management**  
 DIV OF LANDS, MINRLS & ENERGY  
 ONE N CENTRAL AVE  
 PHOENIX, AZ 85004 -4427  
 Phone: 602-417-9200

Receipt

No: 4051461

<b>Transaction #:</b> 4162949	
<b>Date of Transaction:</b> 12/27/2017	
<b>CUSTOMER:</b>	
USNP AGENCY SERVICES 4848 E CACTUS RD # 505-535 SCOTTSDALE, AZ 85254-4163 US	

LINE #	QTY	DESCRIPTION	REMARKS	UNIT PRICE	TOTAL
1	1.00	LOCATABLE MINERALS / MINING CLAIMS- NOT NEW-UNADJUD, ONE AUTH NO. ONLY / MINING CLAIM MONEY RECEIVED <b>CASES: AMC385599/\$20.00</b>	POL 2017/2	- n/a -	20.00
<b>TOTAL:</b>					<b>\$20.00</b>

PAYMENT INFORMATION			
1	AMOUNT:	20.00	POSTMARKED: N/A
	TYPE:	CHECK	RECEIVED: 12/26/2017
	CHECK NO:	24480060513	
	NAME:	USNP AGENCY SERVICES 4848 E CACTUS RD # 505-535 SCOTTSDALE AZ 85254-4163 US	

REMARKS

This receipt was generated by the automated BLM Collections and Billing System and is a paper representation of a portion of the official electronic record contained therein.

282

AMC 385599

FORM APPROVED  
OMB NO. 1004-0114  
Expires: January 31, 2020

**MAINTENANCE FEE WAIVER CERTIFICATION**

Amc 384814

SEE INSTRUCTIONS ON PAGE 2

1. This small miner waiver is filed for the assessment year beginning on September 1, 2017 and ending on September 1, 2018.
2. The undersigned and all related parties owned ten or fewer mining claims, mill, or tunnel sites located and maintained on Federal lands in the United States of America on September 1, 2017.
3. The undersigned have performed the assessment work required by law for each mining claim listed prior to filing this waiver and understand that by filing this form, the undersigned must file an affidavit of assessment work with the Bureau of Land Management (BLM) by the December 30th following the filing of this waiver.
4. The undersigned understand that if the assessment work obligation has not yet come due under 30 U.S.C. 28 (for those claims in their first assessment year only), a notice of intent to hold reciting this condition must be recorded by the December 30th following the filing of this waiver.
5. The undersigned understand that mill and tunnel sites may also be listed on this waiver and be waived from payment of the maintenance fee, and that a notice of intent to hold for these sites is required to be filed with the BLM by the December 30th following the filing of this waiver.
6. The undersigned understand and acknowledge that pursuant to 43 U.S.C. 1212 and 18 U.S.C. 1001, the filing or recording of a false, fictitious, or fraudulent document with the BLM may result in a fine of up to \$250,000, a prison term not to exceed five years, or both.
7. The mining claims, mill or tunnel sites for which this waiver from payment of the maintenance fees is requested are:

CLAIM OR SITE NAME	BLM RECORDATION SERIAL NUMBER
1. CAMPO CODY (placer)	✓ AMC385599
2. CRAZY CODY (lode)	AMC384814
3.	
4.	
5.	
6.	
7.	
8.	
9.	
10.	

RECEIVED  
BLM AZ STATE OFFICE  
2017 AUG 18 P 3:10  
PHOENIX, ARIZONA

The owner(s) (claimants) of the above mining claims and sites are:

S. D. Ellingsen (locator/claimant) ✓  
 (Owner's Name - Please Print)  
 4848 E CACTUS RD, #505-535  
 (Owner's Mailing Address)

*S. D. Ellingsen*  
 (Owner's Signature)  
 SCOTTSDALE AZ 85254  
 (City) (State) (Zip Code)

USNP AGENCY SERVICES (S. D. Ellingsen, president) ✓  
 (Owner's Name - Please Print)  
 4848 E CACTUS RD, #505-535  
 (Owner's Mailing Address)

*S. D. Ellingsen, President*  
 (Owner's Signature)  
 SCOTTSDALE AZ 85254  
 (City) (State) (Zip Code)

(Owner's Name - Please Print)  
 (Owner's Mailing Address)

(Owner's Signature)  
 (City) (State) (Zip Code)

NW CHECK  
 2 EACH  
 (Owner's Name - Please Print)  
 (Owner's Mailing Address)

(Owner's Signature)  
 (City) (State) (Zip Code)

ENTERED  
AC483  
SEP 15 2017  
BY: PA

August 14, 2017

U.S. Department of the Interior  
BLM – Arizona State Office  
1 N. Central Ave, Suite 800  
Phoenix, AZ 85004-4427

RECEIVED  
BLM AZ STATE OFFICE  
2017 AUG 18 P 3:09  
PHOENIX, ARIZONA

Subject: Annual filing for AMC384814 and AMC385599

To whom it may concern:

Enclosed is our *Maintenance Fee Waiver Certification* form for 2017-2018.  
The *Affidavit of Annual Assessment Work* will be filed separately by Dec 30.

Thank you for your assistance.

Kind Regards,



S.D. Ellingsen  
USNP Agency Services  
4848 E. Cactus, #505-535  
Scottsdale, AZ 85254



UNITED STATES DEPARTMENT OF THE INTERIOR  
BUREAU OF LAND MANAGEMENT

MC NATIONWIDE CLAIMANT LISTING  
September 21, 2017

Cust	AZ	National
	CLAIMANT	Total
ELLINGSEN S D 4848 E CACTUS RD # 505-535 SCOTTSDALE, AZ 85254-4163	2	2
USNP AGENCY SERVICES 4848 E CACTUS RD # 505-535 SCOTTSDALE, AZ 85254-4163	2	2

When Recorded Return Document to:

385599  
384814

**USNP AGENCY SERVICES**  
**4848 E Cactus Rd, #505-535**  
**Scottsdale, Arizona 85254**

Check here if this is a change of address.

Telephone: \_\_\_\_\_

E-mail address: Agent@USNPAC.com

**AFFIDAVIT OF PERFORMANCE OF ANNUAL WORK**

1. State of Arizona, County of \_\_\_\_\_ Pima \_\_\_\_\_ ss:

2. I (name) \_\_\_\_\_ **S.D. Ellingsen** \_\_\_\_\_

3. Reside at (Address) \_\_\_\_\_ **4848 E. Cactus Rd., #505-535** \_\_\_\_\_

City \_\_\_\_\_ **SCOTTSDALE** \_\_\_\_\_ County \_\_\_\_\_ **MARICOPA** \_\_\_\_\_

RECEIVED  
PIMA AZ STATE OFFICE  
2016 DEC 21 P 3:02  
PHOENIX, ARIZONA  
BLM  
Date  
Stamp

State AZ Zip 85254 being duly sworn, depose and say that I am a citizen of the United States, more than eighteen years of age, and that all of the facts set forth in this affidavit, subject to the provisions and penalties of 18 U.S.C. 1001 pertaining to the filing of false, fictitious, or fraudulent statements with the United States, are true and correct according to the best of my knowledge, information and belief.

4. Owner's name and address (If not shown in Items 1-3 above).  
\_\_\_\_\_ **USNP AGENCY SERVICES, 4848 E. Cactus Rd., #505-535, Scottsdale, AZ 85254** \_\_\_\_\_

5. That I am personally acquainted with the mining claim(s). The work and improvements were made by and at the expense of the owner(s) of said claim(s). Said contiguous group of claims, listed on this document, are situated in the  
\_\_\_\_\_ **Old Hat / Campo Bonito** \_\_\_\_\_ (optional) Mining District; \_\_\_\_\_ **PINAL** \_\_\_\_\_ County, Arizona.

Line No.	AMC NUMBER	CLAIM/SITE NAME	COUNTY RECORDER DATA (If available)	TWP	RNG	SEC
1	385599	CAMPO CODY (placer)	2007-102170	10 S	16 E	17
2	384814	CRAZY CODY (lode)	2007-100841	10 S	16 E	17
3						
4						
5						
6						

Form: MCF108  
Revised July 2014  
Page 1 of 2  
DEC 23 2016  
BY: *[Signature]*

RECEIVED  
BLM AT STAFF OFFICE  
2016 DEC 21 P 3:02  
PHOENIX, ARIZONA

7					
8					
9					
10					

6. That between the dates starting at 12 o'clock noon on September 1, 2015 and ending at 12 o'clock noon on September 1, 2016 at least \$ 250.00 dollars worth of work and improvements were done and performed upon said claim(s) or upon one or more of a contiguous group of claims for the benefit of all, wholly or partly outside of a contiguous group of claims for the benefit of all, not including the location work.

7. That the following persons were employed to perform the work and improvements described herein: S.D. Ellingsen

8. That the work and improvements performed were: **Expanded prospecting of quartz vein outcrop (lode) and upper Smelter Wash (placer). Posted notice of 'no dumping', and warning signage at two old dug wells.**

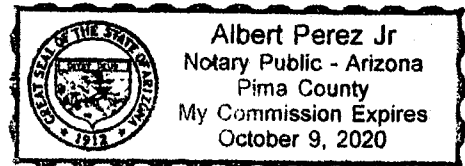
9. Dated: 12-15-2016 Signature: [Signature]

SUBSCRIBED AND SWORN TO before me, a Notary Public, this 15 day of Dec, 2016

By: S.D. Ellingsen

Notary Public [Signature]

My Commission Expires 10-9-2020



No. of Claims: 2 x \$10 = \$20.00  
 Check No.: M.O. Init. [Signature]  
 Receipt No.: 3727551  
 For BLM Use Only

Bureau of Land Management  
 Arizona State Office  
[www.az.blm.gov](http://www.az.blm.gov)



P Agency Services  
E. Cactus Rd, #505-535  
sdale, AZ 85254-4163

**CERTIFIED MAIL**



7015 0920 0000 9554 4836



1000



85004

PHOENIX, AZ  
U.S. POSTAGE  
PAID  
TUCSON, AZ  
85737  
DEC 19, 16  
AMOUNT


**\$6.47**

R2304E104855-7

RECEIVED  
BLM ARIZONA STATE OFFICE  
2016 DEC 21 P 3:02  
PHOENIX, ARIZONA

**Bureau of Land Management  
Arizona State Office  
One North Central Avenue  
Suite 800  
Phoenix, AZ 85004-4427**

85004-442700



USNP Agency Services  
4848 E. Cactus Rd, #505-535  
Scottsdale, AZ 85254-4163


**CERTIFIED MAIL®**



7015 0920 0000 9554 4836



1000



85004

U.S. POSTAGE  
PAID  
TUCSON, AZ  
85737  
DEC 19, 16  
AMOUNT

**\$6.47**

R2304E104855-7

RECEIVED  
BLM ARIZONA STATE OFFICE

2016 DEC 21 P 3:02

PHOENIX, ARIZONA

**Bureau of Land Management  
Arizona State Office  
One North Central Avenue  
Suite 800  
Phoenix, AZ 85004-4427**

85004-442700



**United States Department of the Interior**  
**Bureau of Land Management**  
 DIV OF LANDS, MINRLS & ENERGY  
 ONE N CENTRAL AVE  
 PHOENIX, AZ 85004 -4427  
 Phone: 602-417-9200

Receipt

No: 3727551

<b>Transaction #:</b> 3832812	
<b>Date of Transaction:</b> 12/22/2016	
<b>CUSTOMER:</b>	
USNP AGENCY SERVICES 4848 E CACTUS RD # 505-535 SCOTTSDALE, AZ 85254-4163 US	

LINE #	QTY	DESCRIPTION	REMARKS	UNIT PRICE	TOTAL
1	1.00	LOCATABLE MINERALS / MINING CLAIMS- NOT NEW-UNADJUD, ONE AUTH NO. ONLY / MINING CLAIM MONEY RECEIVED CASES: AMC385599/\$20.00	POL (2) 2016	- n/a -	20.00
<b>TOTAL:</b>					<b>\$20.00</b>

PAYMENT INFORMATION					
1	AMOUNT:	20.00	POSTMARKED:	12/19/2016	
	TYPE:	CHECK	RECEIVED:	12/21/2016	
	CHECK NO:	23657224601			
	NAME:	USNP AGENCY SERVICES 4848 E CACTUS RD # 505-535 SCOTTSDALE AZ 85254-4163 US			

<b>REMARKS</b>

This receipt was generated by the automated BLM Collections and Billing System and is a paper representation of a portion of the official electronic record contained therein.



UNITED STATES  
DEPARTMENT OF THE INTERIOR  
BUREAU OF LAND MANAGEMENT

226

*ADJ*

MAINTENANCE FEE WAIVER CERTIFICATION

FORM APPROVED  
OMB NO. 1004-0114  
Expires: October 31, 2016

384814 385599

SEE INSTRUCTIONS ON PAGE 2

- This small miner waiver is filed for the assessment year beginning on September 1, 2016 and ending on September 1, 2017.
- The undersigned and all related parties owned ten or fewer mining claims, mill, or tunnel sites located and maintained on Federal lands in the United States of America on September 1, 2016.
- The undersigned have performed the assessment work required by law for each mining claim listed prior to filing this waiver and understand that by filing this form, the undersigned must file an affidavit of assessment work with the Bureau of Land Management (BLM) by the December 30th following the filing of this waiver.
- The undersigned understand that if the assessment work obligation has not yet come due under 30 U.S.C. 28 (for those claims in their first assessment year only), a notice of intent to hold reciting this condition must be recorded by the December 30th following the filing of this waiver.
- The undersigned understand that mill and tunnel sites may also be listed on this waiver and be waived from payment of the maintenance fee, and that a notice of intent to hold for these sites is required to be filed with the BLM by the December 30th following the filing of this waiver.
- The undersigned understand and acknowledge that pursuant to 43 U.S.C. 1212 and 18 U.S.C. 1001, the filing or recording of a false, fictitious, or fraudulent document with the BLM may result in a fine of up to \$250,000, a prison term not to exceed five years, or both.
- The mining claims, mill or tunnel sites for which this waiver from payment of the maintenance fees is requested are:

CLAIM OR SITE NAME	BLM RECORDATION SERIAL NUMBER
1. CAMPO CODY (placer)	AMC385599 ✓
2. CRAZY CODY (lode)	AMC384814
3.	
4.	
5.	
6.	
7.	
8.	
9.	
10.	

RECEIVED  
BLM AZ STATE OFFICE  
2016 AUG 12 P 2:56  
PHOENIX, ARIZONA

The owner(s) (claimants) of the above mining claims and sites are:

S. D. Ellingsen (locator/claimant)  
 \_\_\_\_\_  
 (Owner's Name - Please Print)  
 4848 E CACTUS RD, #505-535  
 \_\_\_\_\_  
 (Owner's Mailing Address)

*S. D. Ellingsen*  
 \_\_\_\_\_  
 (Owner's Signature)  
 SCOTTSDALE AZ 85254  
 \_\_\_\_\_  
 (City) (State) (Zip Code)

USNP AGENCY SERVICES (S. D. Ellingsen, president)  
 \_\_\_\_\_  
 (Owner's Name - Please Print)  
 4848 E CACTUS RD, #505-535  
 \_\_\_\_\_  
 (Owner's Mailing Address)

*S. D. Ellingsen (President)*  
 \_\_\_\_\_  
 (Owner's Signature)  
 SCOTTSDALE AZ 85254  
 \_\_\_\_\_  
 (City) (State) (Zip Code)

\_\_\_\_\_  
 (Owner's Name - Please Print)  
 \_\_\_\_\_  
 (Owner's Mailing Address)

\_\_\_\_\_  
 (Owner's Signature)  
 \_\_\_\_\_  
 (City) (State) (Zip Code)

\_\_\_\_\_  
 (Owner's Name - Please Print)  
 \_\_\_\_\_  
 (Owner's Mailing Address)

\_\_\_\_\_  
 (Owner's Signature)  
 \_\_\_\_\_  
 (City) (State) (Zip Code)

(Continued on page 2)

ENTERED  
 483  
 SEP 01 2016  
 BY: *fm*

*WV*  
*WV*

\_\_\_\_\_  
(Owner's Name - Please Print)

\_\_\_\_\_  
(Owner's Mailing Address)

\_\_\_\_\_  
(Owner's Signature)

RECEIVED  
BLM AZ STATE OFFICE  
(City) (State) (Zip Code)

\_\_\_\_\_  
(Owner's Name - Please Print)

\_\_\_\_\_  
(Owner's Mailing Address)

\_\_\_\_\_  
(Owner's Signature)

PHOENIX, ARIZONA  
(City) (State) (Zip Code)

\_\_\_\_\_  
(Owner's Name - Please Print)

\_\_\_\_\_  
(Owner's Mailing Address)

\_\_\_\_\_  
(Owner's Signature)

(City) (State) (Zip Code)

\_\_\_\_\_  
(Owner's Name - Please Print)

\_\_\_\_\_  
(Owner's Mailing Address)

\_\_\_\_\_  
(Owner's Signature)

(City) (State) (Zip Code)

18 U.S.C. 1001 and 43 U.S.C. 1212 make it a crime for any person knowingly and willfully to make to any department or agency of the United States any false, fictitious or fraudulent statements or representations as to any matter within its jurisdiction.

INSTRUCTIONS

1. This certification is made under the provisions of 43 U.S.C. § 1744 and 30 U.S.C. §28-28k and the regulations thereunder (43 CFR Part 3830).
2. The claimant(s) must fill in the dates in paragraph 1 for the beginning and ending of the assessment year for which this waiver is sought.
3. The claimant(s) must fill in the date in paragraph 2 for the beginning of the assessment year for which this waiver is sought.
4. All claim and site names and BLM serial numbers must be listed for the mining claims, mill sites, and tunnel sites for which the waiver is sought.
5. All owners of the mining claims, mill sites, and tunnel sites and their addresses must be given.
6. This waiver form must be signed by all the claimants or their designated agent, in original form. If an agent is designated, a notarized designation of agent, signed by all of the claimants with proper address given, must be submitted with this waiver.
7. This form must be filed no later than September 1st for the upcoming assessment year in the BLM State Office where the mining claims or sites are recorded, or the waiver cannot be granted by the BLM. (Example: To obtain a waiver for the assessment year 2012, which begins on September 1, 2011, you must qualify for and file for a waiver no later than September 1, 2011, in the proper BLM State Office.)
8. For all mining claims which require assessment work, you must record an affidavit of labor on or before the December 30th immediately following the filing of this waiver. For all other mining claims or sites waived, you must record a notice of intent to hold on or before the December 30th immediately following the filing of this waiver.
9. Mill and tunnel sites may also be listed on this waiver and be waived from payment of the maintenance fee. A notice of intent to hold for these sites is required to be filed by the December 30th following the filing of this waiver.

FOR OFFICIAL USE ONLY



When Recorded Return Document to:

**USNP AGENCY SERVICES**  
4848 E Cactus Rd, #505-535  
Scottsdale, Arizona 85254

385599

384814

Check here if this is a change of address.

Telephone: \_\_\_\_\_

E-mail address: Agent@USNPAC.com


**AFFIDAVIT OF PERFORMANCE OF ANNUAL WORK**

1. State of Arizona, County of \_\_\_\_\_ Pima \_\_\_\_\_ ss:

2. I (name) \_\_\_\_\_ **S.D. Ellingsen** \_\_\_\_\_

3. Reside at (Address) \_\_\_\_\_ **4848 E. Cactus Rd., #505-535** \_\_\_\_\_

City \_\_\_\_\_ **SCOTTSDALE** \_\_\_\_\_ County \_\_\_\_\_ **MARICOPA** \_\_\_\_\_




State AZ Zip 85254 being duly sworn, depose and say that I am a citizen of the United States, more than eighteen years of age, and that all of the facts set forth in this affidavit, subject to the provisions and penalties of 18 U.S.C. 1001 pertaining to the filing of false, fictitious, or fraudulent statements with the United States, are true and correct according to the best of my knowledge, information and belief.

4. Owner's name and address (If not shown in Items 1-3 above).  
\_\_\_\_\_ **USNP AGENCY SERVICES, 4848 E. Cactus Rd., #505-535, Scottsdale, AZ 85254** \_\_\_\_\_

5. That I am personally acquainted with the mining claim(s). The work and improvements were made by and at the expense of the owner(s) of said claim(s). Said contiguous group of claims, listed on this document, are situated in the  
\_\_\_\_\_ **Old Hat / Campo Bonito** \_\_\_\_\_ (optional) Mining District; \_\_\_\_\_ **PINAL** \_\_\_\_\_ County, Arizona.

Line No.	AMC NUMBER	CLAIM/SITE NAME	COUNTY RECORDER DATA (If available)	TWP	RNG	SEC
1	385599	CAMPO CODY (placer)	2007-102170	10 S	16 E	17
2	384814	CRAZY CODY (lode)	2007-100841	10 S	16 E	17
3						
4						
5						
6						





BLM  
Date  
Stamp

7						
8						
9						
10						

6. That between the dates starting at 12 o'clock noon on September 1, 2014 and ending at 12 o'clock noon on September 1, 2015 at least \$ 300.00 dollars worth of work and improvements were done and performed upon said claim(s) or upon one or more of a contiguous group of claims for the benefit of all, wholly or partly outside of a contiguous group of claims for the benefit of all, not including the location work.

7. That the following persons were employed to perform the work and improvements described herein: S.D. Ellingsen

8. That the work and improvements performed were: **General prospecting of quartz vein outcrop (lode) and surface along Smelter Wash. Cleanup/hauling of refuse material being dumped by others... update signage for claim notices and warnings.**


9. Dated: 12-14-2015 Signature: [Signature]

SUBSCRIBED AND SWORN TO before me, a Notary Public, this 14 day of December, 2015

By: S.D. Ellingsen

Notary Public [Signature]

My Commission Expires 2/19/2018



Bureau of Land Management  
Arizona State Office  
[www.az.blm.gov](http://www.az.blm.gov)

No. of Claims: 2 x \$10 = \$20.00  
 Check No.: M.D. Init. [Signature]  
 Receipt No.: 3458970  
 For BLM Use Only

**CERTIFIED MAIL®**

USNP Agency Services  
4848 E. Cactus Rd, #505-535  
Scottsdale, AZ 85254-4163



7015 1660 0000 8253 4183



1000



85004

U.S. POSTAGE  
PAID  
TUCSON, AZ  
85737  
DEC 18 15  
AMOUNT  
**\$6.74**  
R2304M111396-22

2015 DEC 22 PM 1:59

PHOENIX, ARIZONA

**RETURN RECEIPT  
REQUESTED**


Bureau of Land Management  
Arizona State Office  
One North Central Avenue  
Suite 800  
Phoenix, AZ 85004-4427

85004442700



USNP Agency Services  
4848 E. Cactus Rd, #505-535  
Scottsdale, AZ 85254-4163

**CERTIFIED MAIL®**



7015 1660 0000 8253 4183



1000



85004

U.S. POSTAGE  
PAID  
TUCSON, AZ  
85737  
DEC 18, 15  
AMOUNT  
**\$6.74**  
R2304M111396-22

2015 DEC 22 PM 1:59

PHOENIX, ARIZONA

**RETURN RECEIPT  
REQUESTED**

**Bureau of Land Management  
Arizona State Office  
One North Central Avenue  
Suite 800  
Phoenix, AZ 85004-4427**

85004442700





**United States Department of the Interior**  
**Bureau of Land Management**  
 LANDS/RECREATION & PLANNING  
 ONE N CENTRAL AVE  
 PHOENIX, AZ 85004 -2203  
 Phone: 602-417-9200

Receipt

No: 3458970

<b>Transaction #:</b> 3558687	
<b>Date of Transaction:</b> 12/23/2015	
CUSTOMER:	
USNP AGENCY SERVICES 4848 E CACTUS RD # 505-535 SCOTTSDALE, AZ 85254-4163 US	

LINE #	QTY	DESCRIPTION	REMARKS	UNIT PRICE	TOTAL
1	1.00	LOCATABLE MINERALS / MINING CLAIMS- NOT NEW-UNADJUD, ONE AUTH NO. ONLY / MINING CLAIM MONEY RECEIVED CASES: AMC385599/\$20.00	POL - 2 2015	- n/a -	20.00
<b>TOTAL:</b>					<b>\$20.00</b>

PAYMENT INFORMATION					
1	AMOUNT:	20.00	POSTMARKED:	12/18/2015	
	TYPE:	CHECK	RECEIVED:	12/22/2015	
	CHECK NO:	23122159018			
	NAME:	USNP AGENCY SERVICES, 4848 E CACTUS RD # 505-535 SCOTTSDALE AZ 85254-4163 US			

REMARKS

This receipt was generated by the automated BLM Collections and Billing System and is a paper representation of a portion of the official electronic record contained therein.

UNITED STATES  
DEPARTMENT OF THE INTERIOR  
BUREAU OF LAND MANAGEMENT 273

Amc 384814  
385599

**MAINTENANCE FEE WAIVER CERTIFICATION**

FORM APPROVED  
OMB NO. 1004-0114  
Expires: October 31, 2016

SEE INSTRUCTIONS ON PAGE 2

1. This small miner waiver is filed for the assessment year beginning on September 1, 2015 and ending on September 1, 2016.
2. The undersigned and all related parties owned ten or fewer mining claims, mill, or tunnel sites located and maintained on Federal lands in the United States of America on September 1, 2015.
3. The undersigned have performed the assessment work required by law for each mining claim listed prior to filing this waiver and understand that by filing this form, the undersigned must file an affidavit of assessment work with the Bureau of Land Management (BLM) by the December 30th following the filing of this waiver.
4. The undersigned understand that if the assessment work obligation has not yet come due under 30 U.S.C. 28 (for those claims in their first assessment year only), a notice of intent to hold reciting this condition must be recorded by the December 30th following the filing of this waiver.
5. The undersigned understand that mill and tunnel sites may also be listed on this waiver and be waived from payment of the maintenance fee, and that a notice of intent to hold for these sites is required to be filed with the BLM by the December 30th following the filing of this waiver.
6. The undersigned understand and acknowledge that pursuant to 43 U.S.C. 1212 and 18 U.S.C. 1001, the filing or recording of a false, fictitious, or fraudulent document with the BLM may result in a fine of up to \$250,000, a prison term not to exceed five years, or both.
7. The mining claims, mill or tunnel sites for which this waiver from payment of the maintenance fees is requested are:

CLAIM OR SITE NAME	BLM RECORDATION SERIAL NUMBER
1. CAMPO CODY (placer)	AMC385599 ✓
2. CRAZY CODY (lode)	AMC384814
3.	
4.	
5.	
6.	
7.	
8.	
9.	
10.	

RECEIVED  
BLM AZ STATE OFFICE  
2015 AUG 17 P 2:36  
PHOENIX, ARIZONA

The owner(s) (claimants) of the above mining claims and sites are:

S. D. Ellingsen (locator/claimant)

(Owner's Name - Please Print)

4848 E CACTUS RD, #505-535

(Owner's Mailing Address)

*S. D. Ellingsen*  
(Owner's Signature)

SCOTTSDALE

AZ

85254

(City)

(State)

(Zip Code)

USNP AGENCY SERVICES (S. D. Ellingsen, president)

(Owner's Name - Please Print)

4848 E CACTUS RD, #505-535

(Owner's Mailing Address)

*S. D. Ellingsen (President)*  
(Owner's Signature)

SCOTTSDALE

AZ

85254

(City)

(State)

(Zip Code)

(Owner's Name - Please Print)

(Owner's Signature)

(Owner's Mailing Address)

(City)

(State)

(Zip Code)

(Owner's Name - Please Print)

(Owner's Signature)

(Owner's Mailing Address)

(City)

(State)

(Zip Code)

(Continued on page 2)

ENTERED  
SEP 8 2015  
BY: RE  
NW-RE 9/9/15

(Owner's Name - Please Print)	(Owner's Signature)
(Owner's Mailing Address)	(City) (State) (Zip Code)
(Owner's Name - Please Print)	(Owner's Signature)
(Owner's Mailing Address)	(City) (State) (Zip Code)
(Owner's Name - Please Print)	(Owner's Signature)
(Owner's Mailing Address)	(City) (State) (Zip Code)
(Owner's Name - Please Print)	(Owner's Signature)
(Owner's Mailing Address)	(City) (State) (Zip Code)

18 U.S.C. 1001 and 43 U.S.C. 1212 make it a crime for any person knowingly and willfully to make to any department or agency of the United States any false, fictitious or fraudulent statements or representations as to any matter within its jurisdiction.

**INSTRUCTIONS**

1. This certification is made under the provisions of 43 U.S.C. § 1744 and 30 U.S.C. §28-28k and the regulations thereunder (43 CFR Part 3830).
2. The claimant(s) must fill in the dates in paragraph 1 for the beginning and ending of the assessment year for which this waiver is sought.
3. The claimant(s) must fill in the date in paragraph 2 for the beginning of the assessment year for which this waiver is sought.
4. All claim and site names and BLM serial numbers must be listed for the mining claims, mill sites, and tunnel sites for which the waiver is sought.
5. All owners of the mining claims, mill sites, and tunnel sites and their addresses must be given.
6. This waiver form must be signed by all the claimants or their designated agent, in original form. If an agent is designated, a notarized designation of agent, signed by all of the claimants with proper address given, must be submitted with this waiver.
7. This form must be filed no later than September 1st for the upcoming assessment year in the BLM State Office where the mining claims or sites are recorded, or the waiver cannot be granted by the BLM. (Example: To obtain a waiver for the assessment year 2012, which begins on September 1, 2011, you must qualify for and file for a waiver no later than September 1, 2011, in the proper BLM State Office.)
8. For all mining claims which require assessment work, you must record an affidavit of labor on or before the December 30th immediately following the filing of this waiver. For all other mining claims or sites waived, you must record a notice of intent to hold on or before the December 30th immediately following the filing of this waiver.
9. Mill and tunnel sites may also be listed on this waiver and be waived from payment of the maintenance fee. A notice of intent to hold for these sites is required to be filed by the December 30th following the filing of this waiver.

PHOENIX, ARIZONA  
 2015 AUG 17 P 2:36  
 RECEIVED  
 BLM AZ STATE OFFICE

**FOR OFFICIAL USE ONLY**



August 14, 2015

U.S. Department of the Interior  
BLM – Arizona State Office  
One N. Central Ave, Suite 800  
Phoenix, AZ 85004-4427

Subject: Annual filings for AMC384814, AMC385599

Hello,

Enclosed is the *Maintenance Fee Waiver Certification* form for 2015-2016.

This year, our *Affidavit of Annual Assessment Work* will be filed separately.

Thank you for your assistance.

Best Regards,



S.D. Ellingsen  
USNP Agency Services  
4848 E. Cactus, #505-535  
Scottsdale, AZ 85254

PHOENIX, ARIZONA  
2015 AUG 17 P 2:36  
RECEIVED  
BLM AZ STATE OFFICE

UNITED STATES  
DEPARTMENT OF THE INTERIOR  
BUREAU OF LAND MANAGEMENT

1507

**MAINTENANCE FEE WAIVER CERTIFICATION**

*DA.A.*

385599  
FORM APPROVED  
OMB NO. 1004-0114  
Expires: October 31, 2016

384814

SEE INSTRUCTIONS ON PAGE 2

1. This small miner waiver is filed for the assessment year beginning on September 1, 2014 and ending on September 1, 2015.
2. The undersigned and all related parties owned ten or fewer mining claims, mill, or tunnel sites located and maintained on Federal lands in the United States of America on September 1, 2014.
3. The undersigned have performed the assessment work required by law for each mining claim listed prior to filing this waiver and understand that by filing this form, the undersigned must file an affidavit of assessment work with the Bureau of Land Management (BLM) by the December 30th following the filing of this waiver.
4. The undersigned understand that if the assessment work obligation has not yet come due under 30 U.S.C. 28 (for those claims in their first assessment year only), a notice of intent to hold reciting this condition must be recorded by the December 30th following the filing of this waiver.
5. The undersigned understand that mill and tunnel sites may also be listed on this waiver and be waived from payment of the maintenance fee, and that a notice of intent to hold for these sites is required to be filed with the BLM by the December 30th following the filing of this waiver.
6. The undersigned understand and acknowledge that pursuant to 43 U.S.C. 1212 and 18 U.S.C. 1001, the filing or recording of a false, fictitious, or fraudulent document with the BLM may result in a fine of up to \$250,000, a prison term not to exceed five years, or both.
7. The mining claims, mill or tunnel sites for which this waiver from payment of the maintenance fees is requested are:

CLAIM OR SITE NAME	BLM RECORDATION SERIAL NUMBER
1. CAMPO CODY (placer)	✓ AMC385599
2. CRAZY CODY (lode)	AMC384814
3.	
4.	
5.	
6.	
7.	
8.	
9.	
10.	

The owner(s) (claimants) of the above mining claims and sites are:

S. D. Ellingsen (locator/claimant)

(Owner's Name - Please Print)

4848 E CACTUS RD, #505-535

(Owner's Mailing Address)

*S. D. Ellingsen*  
(Owner's Signature)

SCOTTSDALE AZ 85254  
(City) (State) (Zip Code)

USNP AGENCY SERVICES (S. D. Ellingsen, president)

(Owner's Name - Please Print)

4848 E CACTUS RD, #505-535

(Owner's Mailing Address)

*S. D. Ellingsen, President*  
(Owner's Signature)

SCOTTSDALE AZ 85254  
(City) (State) (Zip Code)

(Owner's Name - Please Print)

(Owner's Mailing Address)

(Owner's Signature)

(City) (State) (Zip Code)

(Owner's Name - Please Print)

(Owner's Mailing Address)

(Owner's Signature)

(City) (State) (Zip Code)

(Continued on page 2)

NW  
RE 9-18-14

RECEIVED  
BLM AZ STATE OFFICE  
2014 AUG 25 P 2:14  
PHOENIX, ARIZONA  
SEP 12 2014  
BY: *RS*

(Owner's Name - Please Print)	(Owner's Signature)
(Owner's Mailing Address)	(City) (State) (Zip Code)
(Owner's Name - Please Print)	(Owner's Signature)
(Owner's Mailing Address)	(City) (State) (Zip Code)
(Owner's Name - Please Print)	(Owner's Signature)
(Owner's Mailing Address)	(City) (State) (Zip Code)
(Owner's Name - Please Print)	(Owner's Signature)
(Owner's Mailing Address)	(City) (State) (Zip Code)

18 U.S.C. 1001 and 43 U.S.C. 1212 make it a crime for any person knowingly and willfully to make to any department or agency of the United States any false, fictitious or fraudulent statements or representations as to any matter within its jurisdiction.

**INSTRUCTIONS**

1. This certification is made under the provisions of 43 U.S.C. § 1744 and 30 U.S.C. §28-28k and the regulations thereunder (43 CFR Part 3830).
2. The claimant(s) must fill in the dates in paragraph 1 for the beginning and ending of the assessment year for which this waiver is sought.
3. The claimant(s) must fill in the date in paragraph 2 for the beginning of the assessment year for which this waiver is sought.
4. All claim and site names and BLM serial numbers must be listed for the mining claims, mill sites, and tunnel sites for which the waiver is sought.
5. All owners of the mining claims, mill sites, and tunnel sites and their addresses must be given.
6. This waiver form must be signed by all the claimants or their designated agent, in original form. If an agent is designated, a notarized designation of agent, signed by all of the claimants with proper address given, must be submitted with this waiver.
7. This form must be filed no later than September 1st for the upcoming assessment year in the BLM State Office where the mining claims or sites are recorded, or the waiver cannot be granted by the BLM. (Example: To obtain a waiver for the assessment year 2012, which begins on September 1, 2011, you must qualify for and file for a waiver no later than September 1, 2011, in the proper BLM State Office.)
8. For all mining claims which require assessment work, you must record an affidavit of labor on or before the December 30th immediately following the filing of this waiver. For all other mining claims or sites waived, you must record a notice of intent to hold on or before the December 30th immediately following the filing of this waiver.
9. Mill and tunnel sites may also be listed on this waiver and be waived from payment of the maintenance fee. A notice of intent to hold for these sites is required to be filed by the December 30th following the filing of this waiver.

RECEIVED  
 BLM STATE OFFICE  
 PHOENIX, ARIZONA  
 2011 AUG 25 P 2: 14

*FOR OFFICIAL USE ONLY*



When Recorded Return Document to:

385599  
384814

**USNP AGENCY SERVICES**  
4848 E Cactus Rd, #505-535  
Scottsdale, Arizona 85254

Check here if this is a change of address.

Telephone: \_\_\_\_\_

E-mail address: Agent@USNPAC.com

**AFFIDAVIT OF PERFORMANCE OF ANNUAL WORK**

1. State of Michigan, County of \_\_\_\_\_ Presque Isle \_\_\_\_\_ ss:

2. I (name) \_\_\_\_\_ **S.D. Ellingsen** \_\_\_\_\_

3. Reside at (Address) \_\_\_\_\_ **4848 E. Cactus Rd., #505-535** \_\_\_\_\_

City \_\_\_\_\_ **SCOTTSDALE** \_\_\_\_\_ County \_\_\_\_\_ **MARICOPA** \_\_\_\_\_

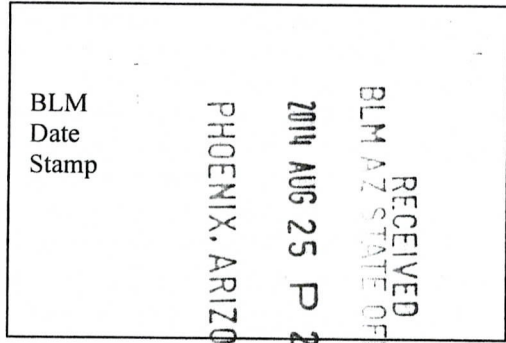
State AZ Zip 85254 being duly sworn, depose and say that I am a citizen of the United States, more than eighteen years of age, and that all of the facts set forth in this affidavit, subject to the provisions and penalties of 18 U.S.C. 1001 pertaining to the filing of false, fictitious, or fraudulent statements with the United States, are true and correct according to the best of my knowledge, information and belief.

4. Owner's name and address (If not shown in Items 1-3 above). \_\_\_\_\_

\_\_\_\_\_ **USNP AGENCY SERVICES, 4848 E. Cactus Rd., #505-535, Scottsdale, AZ 85254** \_\_\_\_\_

5. That I am personally acquainted with the mining claim(s). The work and improvements were made by and at the expense of the owner(s) of said claim(s). Said contiguous group of claims, listed on this document, are situated in the

\_\_\_\_\_ **Old Hat / Campo Bonito** \_\_\_\_\_ (optional) Mining District; \_\_\_\_\_ **PINAL** \_\_\_\_\_ County, Arizona.



Line No.	AMC NUMBER	CLAIM/SITE NAME	COUNTY RECORDER DATA (If available)	TWP	RNG	SEC
1	385599	CAMPO CODY (placer)	2007-102170	10 S	16 E	17
2	384814	CRAZY CODY (lode)	2007-100841	10 S	16 E	17
3						
4						
5						
6						

Form: MCF108  
Revised Jan. 2006  
Page 1 of 2

ENTERED  
AUG 28 2014  
BY: RAM

RECEIVED  
BLM AZ STATE OFFICE  
2014 AUG 25 P 2:15  
PHOENIX, ARIZONA  
BLM  
Date  
Stamp

7					
8					
9					
10					

6. That between the dates starting at 12 o'clock noon on September 1, 2013 and ending at 12 o'clock noon on September 1, 2014 at least \$ 250.00 dollars worth of work and improvements were done and performed upon said claim(s) or upon one or more of a contiguous group of claims for the benefit of all, wholly or partly outside of a contiguous group of claims for the benefit of all, not including the location work.

7. That the following persons were employed to perform the work and improvements described herein: \_\_\_\_\_  
S.D. Ellingsen

8. That the work and improvements performed were: **Identified potential hazards from old claim locations. Prospecting activity focused on alluvium of (and adjacent to) the upper Smelter Wash runoff area. Verified cap integrity on dug well and secured access lids with tamper-evident tags & padlocks.**

9. Dated: 8-18-2014 Signature: [Signature]

SUBSCRIBED AND SWORN TO before me, a Notary Public, this 18 day of AUGUST, 2014

By: S.D. Ellingsen

Notary Public [Signature] BEVERLY A. SAVINA

My Commission Expires 6-2-20-20

No. of Claims: 2 x \$10 = \$20.00  
Check No.: M.D. Init. [Signature]  
Receipt No.: 3112560  
For BLM Use Only

(notary seal)

Bureau of Land Management  
Arizona State Office  
[www.az.blm.gov](http://www.az.blm.gov)

Form: MCF108  
Revised Jan. 2006  
Page 2 of 2

August 18, 2014

U.S. Department of the Interior  
BLM – Arizona State Office  
One N. Central Ave, Suite 800  
Phoenix, AZ 85004-4427

Subject: Mailing address error, and annual mining claim forms.

Attention: Some documents are still being sent to our old suite number after being processed.

I'm not sure why your system *reverts* to printing old address data on the transaction/receipt. Perhaps the data was restored or transposed from a backup file during system maintenance?

Please verify your transaction/receipt database prints the correct suite (#505-535) for mailing.

The following items are enclosed:

1. Affidavit of Performance of Annual Work for 2013-2014
2. Postal Money Order for two claims (\$20.00)
3. Small Miner Waiver for 2014-2015

Thank you for your assistance.

Best Regards,



S.D. Ellingsen  
USNP Agency Services  
4848 E. Cactus, #505-535  
Scottsdale, AZ 85254

RECEIVED  
BLM AZ STATE OFFICE  
2014 AUG 25 P 2:14  
PHOENIX, ARIZONA

**CERTIFIED MAIL™**

USNP Agency Services  
4848 E. Cactus Rd, #505-535  
Scottsdale, Arizona 85254-4182



7011 2970 0000 1505 6541



1000

85004

U.S. POSTAGE  
PAID  
ROGERS CITY, MI  
49779  
AUG 19, 14  
AMOUNT

**\$6.70**  
00095696-02

RECEIVED  
BLM AZ STATE OFFICE  
2014 AUG 25 P 2:14  
PHOENIX, ARIZONA

**Department of Interior / BLM  
Arizona State Office  
One North Central Avenue  
Suite 800  
Phoenix, Arizona 85004-4427**






USNP Agency Services  
4848 E. Cactus Rd, #505-535  
Scottsdale, Arizona 85254-4182

RECEIVED  
BLM AZ STATE OFFICE  
2014 AUG 25 P 2:14  
PHOENIX, ARIZONA

**CERTIFIED MAIL™**



7011 2970 0000 1505 6541



1000



85004

U.S. POSTAGE  
PAID  
ROGERS CITY, MI  
49779  
AUG 19, 14  
AMOUNT

**\$6.70**  
00095696-02

**Department of Interior / BLM  
Arizona State Office  
One North Central Avenue  
Suite 800  
Phoenix, Arizona 85004-4427**





**United States Department of the Interior**  
**Bureau of Land Management**  
 LANDS/RECREATION & PLANNING  
 ONE N CENTRAL AVE  
 PHOENIX, AZ 85004 -2203  
 Phone: 602-417-9200

INTEC  
 AUG 28 2014  
 BY: Ray

Receipt

No: 3112560

<b>Transaction #:</b> 3204275	
<b>Date of Transaction:</b> 08/26/2014	
CUSTOMER:	
USNP AGENCY SERVICES 4848 E CACTUS RD # 505-535 SCOTTSDALE, AZ 85254-4163 US	

LINE #	QTY	DESCRIPTION	REMARKS	UNIT PRICE	TOTAL
1	1.00	LOCATABLE MINERALS / MINING CLAIMS-NOT NEW-UNADJUD, ONE AUTH NO. ONLY / MINING CLAIM MONEY RECEIVED <b>CASES: AMC385599/\$20.00</b>	MAINT FEE WAIVER (2) 2015 / POL (2) 2014	- n/a -	20.00
<b>TOTAL:</b>					<b>\$20.00</b>

PAYMENT INFORMATION					
1	AMOUNT:	20.00	POSTMARKED:	08/19/2014	
	TYPE:	CHECK	RECEIVED:	08/25/2014	
	CHECK NO:	20743939473			
	NAME:	USNP AGENCY SERVICES 4848 E CACTUS RD # 505-535 SCOTTSDALE AZ 85254-4163 US			

REMARKS

This receipt was generated by the automated BLM Collections and Billing System and is a paper representation of a portion of the official electronic record contained therein.

UNITED STATES  
DEPARTMENT OF THE INTERIOR  
BUREAU OF LAND MANAGEMENT

MAINTENANCE FEE WAIVER CERTIFICATION

*AD*

**371**  
Amc 385599  
FORM APPROVED  
OMB NO. 1004-0114  
Expires: August 31, 2013  
Amc 384814

SEE INSTRUCTIONS ON PAGE 2

1. This small miner waiver is filed for the assessment year beginning on September 1, 2013 and ending on September 1, 2014.
2. The undersigned and all related parties owned ten or fewer mining claims, mill, or tunnel sites located and maintained on Federal lands in the United States of America on September 1, 2013.
3. The undersigned have performed the assessment work required by law for each mining claim listed prior to filing this waiver and understand that by filing this form, an affidavit of assessment work must be recorded by the December 30th following the filing of this waiver.
4. The undersigned understand that if the assessment work obligation has not yet come due under 30 U.S.C. 28 (for those claims in their first assessment year only), a notice of intent to hold reciting this condition must be recorded by the December 30th following the filing of this waiver.
5. The undersigned understand that mill and tunnel sites may also be listed upon this waiver and be waived from payment of the maintenance fee, and that a notice of intent to hold for these sites is required to be recorded by the December 30th immediately following the filing of this waiver.
6. The undersigned understand and acknowledge that pursuant to 43 U.S.C. 1212 and 18 U.S.C. 1001, the filing or recording of a false, fictitious, or fraudulent document with the Bureau of Land Management may result in a fine of up to \$250,000, a prison term not to exceed five years, or both.
7. The mining claims, mill or tunnel sites for which this waiver from payment of the maintenance fees is requested are:

CLAIM OR SITE NAME	BLM RECORDATION SERIAL NUMBER
1. CAMPO CODY (placer)	AMC385599
2. CRAZY CODY (lode)	AMC384814
3.	
4.	
5.	
6.	
7.	
8.	
9.	
10.	

The owner(s) (claimants) of the above mining claims and sites are:

S. D. Ellingsen (locator/claimant)  
(Owner's Name - Please Print)

*S. D. Ellingsen*  
(Owner's Signature)

4848 E CACTUS RD, #505-535  
(Street or P.O. Box)

SCOTTSDALE AZ 85254  
(City) (State) (Zip Code)

USNP AGENCY SERVICES (c/o S. D. Ellingsen, president)  
(Owner's Name - Please Print)

*S. D. Ellingsen, President*  
(Owner's Signature)

4848 E CACTUS RD, #505-535  
(Street or P.O. Box)

SCOTTSDALE AZ 85254  
(City) (State) (Zip Code)

(Owner's Name - Please Print)

**ENTERED**  
SEP 17 2013  
SEP 17 2013  
BY: *pb*

RECEIVED  
BLM AZ STATE OFFICE  
2013 AUG 20 P 3:02  
PHOENIX, ARIZONA

(Street or P.O. Box)

(City) (State) (Zip Code)

ENTERED INTO COMPUTER



(Owner's Name - Please Print)

(Owner's Signature)

(Street or P.O. Box)

(City)

(State)

(Zip Code)

(Owner's Name - Please Print)

(Owner's Signature)

(Street or P.O. Box)

(City)

(State)

(Zip Code)

(Owner's Name - Please Print)

(Owner's Signature)

(Street or P.O. Box)

(City)

(State)

(Zip Code)

(Owner's Name - Please Print)

(Owner's Signature)

(Street or P.O. Box)

(City)

(State)

(Zip Code)

Title 18 U.S.C. Section 1001 and Title 43 U.S.C. Section 1212 makes it a crime for any person knowingly and willfully to make to any department or agency of the United States any false, fictitious or fraudulent statements or representations as to any matter within its jurisdiction.

INSTRUCTIONS

1. This certification is made under the provisions of §1744 of Title 43 and § 28-28k of Title 30 of the United States Code; and the regulations thereunder (43 CFR Part 3830).
2. The claimant(s) must fill in the dates in paragraph 1 for the beginning and ending of the assessment year for which this waiver is sought.
3. The claimant(s) must fill in the date in paragraph 2 for the beginning of the assessment year for which this waiver is sought.
4. All claim and site names and Bureau of Land Management (BLM) serial numbers must be listed for the mining claims, mill sites, and tunnel sites for which the waiver is sought.
5. All owners of the mining claims, mill sites, and tunnel sites and their addresses must be given.
6. This waiver form must be signed by all the claimants or their designated agent, in original form. If an agent is designated, a notarized designation of agent, signed by all of the claimants with proper address given, must be submitted with this waiver.
7. This form must be filed no later than September 1st for the upcoming assessment year in the BLM State Office where the mining claims or sites are recorded, or the waiver cannot be granted by the BLM. (Example: To obtain a waiver for the assessment year 2012, which begins on September 1, 2011, you must qualify for and file for a waiver no later than September 1, 2011, in the proper BLM State Office.)
8. For all mining claims which require assessment work, you must record an affidavit of labor on or before the December 30th immediately following the filing of this waiver. For all other mining claims or sites waived, you must record a notice of intent to hold on or before the December 30th immediately following the filing of this waiver.
9. Mill and tunnel sites may also be listed upon this waiver and be waived from payment of the maintenance fee. A notice of intent to hold for these sites is required to be filed by the December 30th following the filing of this waiver.

RECEIVED  
 BLM AZ STATE OFFICE  
 2013 AUG 20 P 3:02  
 PHOENIX, ARIZONA

FOR OFFICIAL USE ONLY

ENTERED  
 SEP 17 2013  
 SEP 17 2013  
 BY: pb



When Recorded Return Docume \_\_\_\_\_

**USNP AGENCY SERVICES**  
4848 E Cactus Rd, #505-535  
Scottsdale, Arizona 85254

Check here if this is a change of address.

Telephone: \_\_\_\_\_

E-mail address: Agent@USNPAC.com

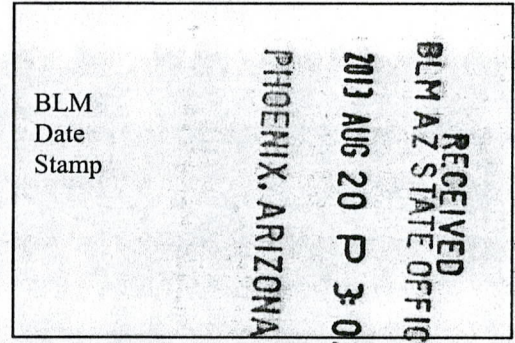
**AFFIDAVIT OF PERFORMANCE OF ANNUAL WORK**

1. State of Michigan, County of \_\_\_\_\_ Presque Isle \_\_\_\_\_ ss:

2. I (name) \_\_\_\_\_ S.D. Ellingsen \_\_\_\_\_

3. Reside at (Address) \_\_\_\_\_ 4848 E. Cactus Rd., #505-535 \_\_\_\_\_

City \_\_\_\_\_ SCOTTSDALE \_\_\_\_\_ County \_\_\_\_\_ MARICOPA \_\_\_\_\_



State AZ Zip 85254 being duly sworn, depose and say that I am a citizen of the United States, more than eighteen years of age, and that all of the facts set forth in this affidavit, subject to the provisions and penalties of 18 U.S.C. 1001 pertaining to the filing of false, fictitious, or fraudulent statements with the United States, are true and correct according to the best of my knowledge, information and belief.

4. Owner's name and address (If not shown in Items 1-3 above). \_\_\_\_\_

\_\_\_\_\_ **USNP AGENCY SERVICES, 4848 E. Cactus Rd., #505-535, Scottsdale, AZ 85254** \_\_\_\_\_

5. That I am personally acquainted with the mining claim(s). The work and improvements were made by and at the expense of the owner(s) of said claim(s). Said contiguous group of claims, listed on this document, are situated in the

\_\_\_\_\_ **Old Hat / Campo Bonito** \_\_\_\_\_ (optional) Mining District; \_\_\_\_\_ **PINAL** \_\_\_\_\_ County, Arizona.

Line No.	AMC NUMBER	CLAIM/SITE NAME	COUNTY RECORDER DATA (If available)	TWP	RNG	SEC
1	385599	CAMPO CODY (placer)	2007-102170	10 S	16 E	17
2	384814	CRAZY CODY (lode)	2007-100841	10 S	16 E	17
3						
4						
5						
6						

Form: MCF108

Revised Jan. 2006

Page 1 of 2

**ENTERED**  
**SEP 04 2013**  
BY: AJ



BLM Date Stamp		PHOENIX, ARIZONA	2013 AUG 20	RECEIVED BLM AZ STATE OFFICE
7				
8				
9				
10				

6. That between the dates starting at 12 o'clock noon on September 1, 2012 and ending at 12 o'clock noon on September 1, 2013 at least \$ 550.00 dollars worth of work and improvements were done and performed upon said claim(s) or upon one or more of a contiguous group of claims for the benefit of all, wholly or partly outside of a contiguous group of claims for the benefit of all, not including the location work.

7. That the following persons were employed to perform the work and improvements described herein: S.D. Ellingsen

8. That the work and improvements performed were: *Improved vehicle access/entry via Campo Bonito Road. Worked quartz vein at north end of claim, performed additional explorations along Smelter Wash (dry). Inspected and replaced all signage, locks, or safety devices damaged by sun (UV) or weathering... etc.*

9. Dated: 8-16-2013 Signature: *S.D. Ellingsen*

SUBSCRIBED AND SWORN TO before me, a Notary Public, this 16<sup>th</sup> day of AUGUST, 2013

By: S.D. Ellingsen

Notary Public *Beverly A. Louina*  
*BOVERLY A. SAJINA*  
 My Commission Expires *6-2-2020*

*PRESQUE ISLE CO., MICHIGAN*

No. of Claims:	<u>2</u>	x \$10 =	<u>\$20.00</u>
Check No.:	<u>M.D.</u>	Init.	<u><i>AEH</i></u>
Receipt No.:	<u>2860711</u>		
For BLM Use Only			

(notary seal)



August 17, 2013

BLM – Arizona State Office  
One N. Central Ave, Ste 800  
Phoenix, AZ 85004

Subject: Incorrect Return Address in 2012

ATTENTION:

Last year, the documents were returned to our old mailing address (unit #)...

I'm not sure why this happened, as DOI-BLM had printed the correct address in prior mailings, and LR2000 also shows our current address (i.e. unit # 505-535).

Please make sure the return envelope (printed by your system) displays our current unit number highlighted below. This address is correct on all enclosed documents.

Thank you for your assistance.

Regards,




S.D. Ellingsen  
USNP Agency Services  
4848 E. Cactus, #505-535  
Scottsdale, AZ 85254

Encl: Money Order, Affidavit 2012-13, Waiver 2013-14


RECEIVED  
BLM AZ STATE OFFICE  
2013 AUG 20 P 3:02  
PHOENIX, ARIZONA

**CERTIFIED MAIL™**

USNP Agency Services  
4848 E. Cactus Rd, #505-535  
Scottsdale, Arizona 85254



7011 2970 0000 1505 6572



UNITED STATES  
POSTAL SERVICE

1000

85004

U.S. POSTAGE  
PAID  
ROGERS CITY, MI  
49779  
AUG 17 '13  
AMOUNT

**\$6.31**

00015927-04

Bureau of Land Management  
Arizona State Office  
One North Central Avenue  
Suite 800  
Phoenix, Arizona 85004-4427

PHOENIX, ARIZONA


2013 AUG 20 P 3:02

RECEIVED  
BLM AZ STATE OFFICE




**CERTIFIED MAIL™**

USNP Agency Services  
4848 E. Cactus Rd, #505-535  
Scottsdale, Arizona 85254



7011 2970 0000 1505 6572



1000

85004

U.S. POSTAGE  
PAID  
ROGERS CITY, MI  
49779  
AUG 17, 13  
AMOUNT

**\$6.31**

00015927-04

Bureau of Land Management  
Arizona State Office  
One North Central Avenue  
Suite 800  
Phoenix, Arizona 85004-4427

PHOENIX, ARIZONA

2013 AUG 20 P 3 02

RECEIVED  
BLM AZ STATE OFFICE





**United States Department of the Interior**  
**Bureau of Land Management**  
 LANDS/RECREATION & PLANNING  
 ONE N CENTRAL AVE  
 PHOENIX, AZ 85004 -2203  
 Phone: 602-417-9200

Receipt

No: 2860711

<b>Transaction #:</b> 2946570	
<b>Date of Transaction:</b> 08/21/2013	
CUSTOMER:	
USNP AGENCY SERVICES 4848 E CACTUS RD # 505-493 SCOTTSDALE, AZ 85254-4163 US	

LINE #	QTY	DESCRIPTION	REMARKS	UNIT PRICE	TOTAL
1	1.00	LOCATABLE MINERALS / MINING CLAIMS-NOT NEW-UNADJUD, ONE AUTH NO. ONLY / MINING CLAIM MONEY RECEIVED <b>CASES: AMC385599/\$20.00</b>	MAINT FEE WAIVER (2) 2014 / POL (2) 2013	- n/a -	20.00
<b>TOTAL:</b>					<b>\$20.00</b>

PAYMENT INFORMATION					
1	AMOUNT:	20.00	POSTMARKED:	08/17/2013	
	TYPE:	CHECK	RECEIVED:	08/20/2013	
	CHECK NO:	20743927492			
	NAME:	USNP AGENCY SERVICES 4848 E CACTUS RD # 505-493 SCOTTSDALE AZ 85254-4163 US			

REMARKS

This receipt was generated by the automated BLM Collections and Billing System and is a paper representation of a portion of the official electronic record contained therein.

UNITED STATES  
DEPARTMENT OF THE INTERIOR  
BUREAU OF LAND MANAGEMENT

MAINTENANCE FEE WAIVER CERTIFICATION

*JML*

FORM APPROVED  
OMB NO. 1004-0114  
Expires: August 31, 2013

431

384814 385599

SEE INSTRUCTIONS ON PAGE 2

- This small miner waiver is filed for the assessment year beginning on September 1, 2012 and ending on September 1, 2013.
- The undersigned and all related parties owned ten or fewer mining claims, mill, or tunnel sites located and maintained on Federal lands in the United States of America on September 1, 2012.
- The undersigned have performed the assessment work required by law for each mining claim listed prior to filing this waiver and understand that by filing this form, an affidavit of assessment work must be recorded by the December 30th following the filing of this waiver.
- The undersigned understand that if the assessment work obligation has not yet come due under 30 U.S.C. 28 (for those claims in their first assessment year only), a notice of intent to hold reciting this condition must be recorded by the December 30th following the filing of this waiver.
- The undersigned understand that mill and tunnel sites may also be listed upon this waiver and be waived from payment of the maintenance fee, and that a notice of intent to hold for these sites is required to be recorded by the December 30th immediately following the filing of this waiver.
- The undersigned understand and acknowledge that pursuant to 43 U.S.C. 1212 and 18 U.S.C. 1001, the filing or recording of a false, fictitious, or fraudulent document with the Bureau of Land Management may result in a fine of up to \$250,000, a prison term not to exceed five years, or both.
- The mining claims, mill or tunnel sites for which this waiver from payment of the maintenance fees is requested are:

CLAIM OR SITE NAME	BLM RECORDATION SERIAL NUMBER
1. CAMPO CODY (placer) ✓	AMC385599
2. CRAZY CODY (lode)	AMC384814
3.	
4.	
5.	
6.	
7.	
8.	
9.	
10.	

The owner(s) (claimants) of the above mining claims and sites are:

S. D. Ellingsen (locator/claimant) ✓  
(Owner's Name - Please Print)

*S. D. Ellingsen*  
(Owner's Signature)

4848 E CACTUS RD, #505-535  
(Street or P.O. Box)

SCOTTSDALE AZ 85254  
(City) (State) (Zip Code)

USNP AGENCY SERVICES (c/o S. D. Ellingsen, president) ✓  
(Owner's Name - Please Print)

*S. D. Ellingsen, President*  
(Owner's Signature)

4848 E CACTUS RD, #505-535  
(Street or P.O. Box)

SCOTTSDALE AZ 85254  
(City) (State) (Zip Code)

(Owner's Name - Please Print)

(Street or P.O. Box)

(City) (State) (Zip Code)

RECEIVED  
BLM AZ STATE OFFICE  
2012 AUG 20 10:26  
PHOENIX, ARIZONA

ENTERED IN COMPUTER

RE 8 9.13.12

NI  
RL

August 15, 2012

BLM – Arizona State Office  
One N. Central Ave, Ste 800  
Phoenix, AZ 85004

SUBJECT: Annual filing for mining claims (AMC385599, AMC384814)


Greetings,

Please find enclosed the following:

1. Notarized Affidavit of Performance of Annual Work
2. Postal Money Order for two claims (\$20.00)
3. Small Miner Waiver for 2012-2013

Thank you for your assistance.

Regards,



S.D. Ellingsen  
USNP Agency Services  
4848.E. Cactus, #505-535  
Scottsdale, AZ 85254

RECEIVED  
BLM AZ STATE OFFICE  
2012 AUG 20 A 10:25  
PHOENIX, ARIZONA



When Recorded Return Document:

**USNP AGENCY SERVICES**  
4848 E Cactus Rd, #505-535  
Scottsdale, Arizona 85254

Check here if this is a change of address.

Telephone: \_\_\_\_\_

E-mail address: Agent@USNPAC.com

**AFFIDAVIT OF PERFORMANCE OF ANNUAL WORK**

1. State of Michigan, County of \_\_\_\_\_ Presque Isle \_\_\_\_\_ ss:

2. I (name) \_\_\_\_\_ S.D. Ellingsen \_\_\_\_\_

3. Reside at (Address) \_\_\_\_\_ 4848 E. Cactus Rd., #505-535 \_\_\_\_\_

City \_\_\_\_\_ **SCOTTSDALE** \_\_\_\_\_ County \_\_\_\_\_ **MARICOPA** \_\_\_\_\_

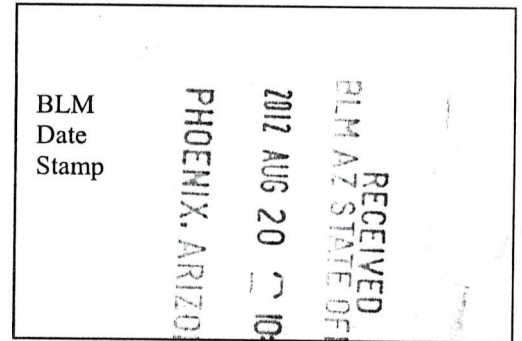
State AZ Zip 85254 being duly sworn, depose and say that I am a citizen of the United States, more than eighteen years of age, and that all of the facts set forth in this affidavit, subject to the provisions and penalties of 18 U.S.C. 1001 pertaining to the filing of false, fictitious, or fraudulent statements with the United States, are true and correct according to the best of my knowledge, information and belief.

4. Owner's name and address (If not shown in Items 1-3 above). \_\_\_\_\_

\_\_\_\_\_ **USNP AGENCY SERVICES, 4848 E. Cactus Rd., #505-535, Scottsdale, AZ 85254** \_\_\_\_\_

5. That I am personally acquainted with the mining claim(s). The work and improvements were made by and at the expense of the owner(s) of said claim(s). Said contiguous group of claims, listed on this document, are situated in the

\_\_\_\_\_ **Old Hat / Campo Bonito** \_\_\_\_\_ (optional) Mining District; \_\_\_\_\_ **PINAL** \_\_\_\_\_ County, Arizona.



Line No.	AMC NUMBER	CLAIM/SITE NAME	COUNTY RECORDER DATA (If available)	TWP	RNG	SEC
1	385599	CAMPO CODY (placer)	2007-102170	10 S	16 E	17
2	384814	CRAZY CODY (lode)	2007-100841	10 S	16 E	17
3						
4						
5						
6						

RE 9.13.12

ENTERED IN COMPUTER

RECEIVED  
BLM AZ STATE OFFICE  
2012 AUG 20 10:26  
PHOENIX, ARIZONA  
BLM  
Date  
Stamp

7					
8					
9					
10					

6. That between the dates starting at 12 o'clock noon on September 1, 2011 and ending at 12 o'clock noon on September 1, 2012 at least \$ 300.00 dollars worth of work and improvements were done and performed upon said claim(s) or upon one or more of a contiguous group of claims for the benefit of all, wholly or partly outside of a contiguous group of claims for the benefit of all, not including the location work.

7. That the following persons were employed to perform the work and improvements described herein: S.D. Ellingsen

8. That the work and improvements performed were: *Extended the 4x4 trail over claim site for better access. Panned upper portion of Smelter Wash and sluiced tailing samples for traces of precious metals (gold). The majority of on-site labor and mineral prospecting was performed in early Spring 2012 (March/April).*

9. Dated: 8-15-2012 Signature: [Signature]

SUBSCRIBED AND SWORN TO before me, a Notary Public, this 15<sup>th</sup> day of August, 2012

By: S.D. Ellingsen

Notary Public [Signature]


My Commission Expires 6-2-13

No. of Claims: 2 x \$10 = 20  
 Check No.: 2433 Init. [Initialed]  
 Receipt No.: 2636467  
 For BLM Use Only

(notary seal)

**CERTIFIED MAIL™**

USNP Agency Services  
4848 E. Cactus Rd, #505-535  
Scottsdale, Arizona 85254-4182



7010 3090 0003 2288 9390



UNITED STATES  
POSTAL SERVICE



1000

85004

U.S. POSTAGE  
PAID  
ROGERS CITY, MI  
49779  
AUG 15, 12  
AMOUNT

**\$5.95**

00051971-02

RECEIVED  
STATE OFFICE  
2012 AUG 20 A 9:59  
PHOENIX, ARIZ

Bureau of Land Management  
Arizona State Office  
One North Central Avenue  
Suite 800  
Phoenix, Arizona 85004-4427

PHOENIX, ARIZONA  
2012 AUG 20 A 9:59  
STATE OFFICE







USNP Agency Services  
4848 E. Cactus Rd, #505-535  
Scottsdale, Arizona 85254-4182

RECEIVED  
STATE OFFICE  
2012 AUG 20 A 9:59  
PHOENIX, ARIZ

**CERTIFIED MAIL™**



7010 3090 0003 2288 9390



UNITED STATES  
POSTAL SERVICE

1.000

85004

U.S. POSTAGE  
PAID  
ROGERS CITY, MI  
49779  
AUG 15, 12  
AMOUNT

**\$5.95**  
00051971-02

Bureau of Land Management  
Arizona State Office  
One North Central Avenue  
Suite 800  
Phoenix, Arizona 85004-4427



United States Department of the Interior  
 Bureau of Land Management  
 LANDS/RECREATION & PLANNING  
 ONE N CENTRAL AVE  
 PHOENIX, AZ 85004 -2203  
 Phone: 602-417-9200

Receipt

No: 2636467

<b>Transaction #:</b> 2717056	
<b>Date of Transaction:</b> 08/21/2012	
<b>CUSTOMER:</b>	
USNP AGENCY SERVICES 4848 E CACTUS RD # 505-493 SCOTTSDALE, AZ 85254-4163 US	

LINE #	QTY	DESCRIPTION	REMARKS	UNIT PRICE	TOTAL
1	1.00	LOCATABLE MINERALS / MINING CLAIMS-NOT NEW-UNADJUD, ONE AUTH NO. ONLY / MINING CLAIM MONEY RECEIVED CASES: AMC385599/\$20.00	POL 2012/2 WAV	- n/a -	20.00
<b>TOTAL:</b>					<b>\$20.00</b>

PAYMENT INFORMATION					
1	AMOUNT:	20.00	POSTMARKED:	N/A	
	TYPE:	CHECK	RECEIVED:	08/15/2012	
	CHECK NO:	18580532433			
	NAME:	USNP AGENCY SERVICES 4848 E CACTUS RD # 505-493 SCOTTSDALE AZ 85254-4163 US			

<b>REMARKS</b>

This receipt was generated by the automated BLM Collections and Billing System and is a paper representation of a portion of the official electronic record contained therein.

UNITED STATES  
DEPARTMENT OF THE INTERIOR  
BUREAU OF LAND MANAGEMENT

MAINTENANCE FEE WAIVER CERTIFICATION

Amc 385599

327

FORM APPROVED  
OMB NO. 1004-0114  
Expires: August 31, 2013

Amc 384814

SEE INSTRUCTIONS ON PAGE 2

- This small miner waiver is filed for the assessment year beginning on September 1, 2011 and ending on September 1, 2012.
- The undersigned and all related parties owned ten or fewer mining claims, mill, or tunnel sites located and maintained on Federal lands in the United States of America on September 1, 2011.
- The undersigned have performed the assessment work required by law for each mining claim listed prior to filing this waiver and understand that by filing this form, an affidavit of assessment work must be recorded by the December 30th following the filing of this waiver.
- The undersigned understand that if the assessment work obligation has not yet come due under 30 U.S.C. 28 (for those claims in their first assessment year only), a notice of intent to hold reciting this condition must be recorded by the December 30th following the filing of this waiver.
- The undersigned understand that mill and tunnel sites may also be listed upon this waiver and be waived from payment of the maintenance fee, and that a notice of intent to hold for these sites is required to be recorded by the December 30th immediately following the filing of this waiver.
- The undersigned understand and acknowledge that pursuant to 43 U.S.C. 1212 and 18 U.S.C. 1001, the filing or recording of a false, fictitious, or fraudulent document with the Bureau of Land Management may result in a fine of up to \$250,000, a prison term not to exceed five years, or both.
- The mining claims, mill or tunnel sites for which this waiver from payment of the maintenance fees is requested are:

CLAIM OR SITE NAME	BLM RECORDATION SERIAL NUMBER
1. CAMPO CODY (placer)	AMC385599
2. CRAZY CODY (lode)	AMC384814
3.	
4.	
5.	
6.	
7.	
8.	
9.	
10.	

The owner(s) (claimants) of the above mining claims and sites are:

S. D. Ellingsen (locator/claimant) ✓  
(Owner's Name - Please Print)

*S. D. Ellingsen*  
(Owner's Signature)

4848 E CACTUS RD, #505-535  
(Street or P.O. Box)

SCOTTSDALE AZ 85254  
(City) (State) (Zip Code)

USNP AGENCY SERVICES (c/o S. D. Ellingsen, president) ✓  
(Owner's Name - Please Print)

*S. D. Ellingsen*  
(Owner's Signature) President

4848 E CACTUS RD, #505-535  
(Street or P.O. Box)

SCOTTSDALE AZ 85254  
(City) (State) (Zip Code)

(Owner's Name - Please Print)

RECEIVED  
BLM AZ STATE OFFICE  
PHOENIX, ARIZONA  
AUG 17 A 7:52  
(Owner's Signature)

(Street or P.O. Box)

(City) (State) (Zip Code)

2/BB

ENTERED INTO COMPUTER  
8/22/11 AT



(Owner's Name - Please Print)

(Owner's Signature)

(Street or P.O. Box)

(City)

(State)

(Zip Code)

(Owner's Name - Please Print)

(Owner's Signature)

(Street or P.O. Box)

(City)

(State)

(Zip Code)

(Owner's Name - Please Print)

(Owner's Signature)

(Street or P.O. Box)

(City)

(State)

(Zip Code)

(Owner's Name - Please Print)

(Owner's Signature)

(Street or P.O. Box)

(City)

(State)

(Zip Code)

Title 18 U.S.C. Section 1001 and Title 43 U.S.C. Section 1212 makes it a crime for any person knowingly and willfully to make to any department or agency of the United States any false, fictitious or fraudulent statements or representations as to any matter within its jurisdiction.

INSTRUCTIONS

1. This certification is made under the provisions of §1744 of Title 43 and § 28-28k of Title 30 of the United States Code; and the regulations thereunder (43 CFR Part 3830).
2. The claimant(s) must fill in the dates in paragraph 1 for the beginning and ending of the assessment year for which this waiver is sought.
3. The claimant(s) must fill in the date in paragraph 2 for the beginning of the assessment year for which this waiver is sought.
4. All claim and site names and Bureau of Land Management (BLM) serial numbers must be listed for the mining claims, mill sites, and tunnel sites for which the waiver is sought.
5. All owners of the mining claims, mill sites, and tunnel sites and their addresses must be given.
6. This waiver form must be signed by all the claimants or their designated agent, in original form. If an agent is designated, a notarized designation of agent, signed by all of the claimants with proper address given, must be submitted with this waiver.
7. This form must be filed no later than September 1st for the upcoming assessment year in the BLM State Office where the mining claims or sites are recorded, or the waiver cannot be granted by the BLM. (Example: To obtain a waiver for the assessment year 2012, which begins on September 1, 2011, you must qualify for and file for a waiver no later than September 1, 2011, in the proper BLM State Office.)
8. For all mining claims which require assessment work, you must record an affidavit of labor on or before the December 30th immediately following the filing of this waiver. For all other mining claims or sites waived, you must record a notice of intent to hold on or before the December 30th immediately following the filing of this waiver.
9. Mill and tunnel sites may also be listed upon this waiver and be waived from payment of the maintenance fee. A notice of intent to hold for these sites is required to be filed by the December 30th following the filing of this waiver.

PHOENIX, ARIZONA  
 2011 AUG 17  
 7:52  
 RECEIVED  
 BLM AZ STATE OFFICE

FOR OFFICIAL USE ONLY

Thursday, August 11, 2011

Bureau of Land Management  
Arizona State Office  
One North Central Avenue  
Suite 800  
Phoenix, AZ 85004-4427

Subject: Annual Mining Claim forms for AMC385599 & AMC384814

It's that time of year again...

Enclosed you will find:

- Waiver for the 2011-2012 assessment year
- Affidavit of Performance of Annual Work (2 claims)
- U.S. Postal Money Order for \$20.00 (2 claims @ \$10)

ALSO, PLEASE NOTE OUR MAILING ADDRESS (Suite #) HAS CHANGED to: #505-535.

AUG 18 2011

Thank you.

Cordially,



S. D. Ellingsen  
USNP Agency Services  
4848 E Cactus Rd, #505-535  
Scottsdale, AZ 85254

PHOENIX, ARIZONA

2011 AUG 17 A 7:52

RECEIVED  
BLM AZ STATE OFFICE

**USNP AGENCY SERVICES**  
4848 E Cactus Rd, #505-535  
Scottsdale, Arizona 85254

*Address Updated*  
**AUG 18 2011**  
*PS*

Check here if this is a change of address.

Telephone: \_\_\_\_\_

E-mail address: Agent@USNPAC.com

**AFFIDAVIT OF PERFORMANCE OF ANNUAL WORK**

1. State of Michigan, County of \_\_\_\_\_ Presque Isle \_\_\_\_\_ ss:

2. I (name) \_\_\_\_\_ S.D. Ellingsen \_\_\_\_\_

3. Reside at (Address) \_\_\_\_\_ 12222 N. Paradise Village Pkwy S. \_\_\_\_\_

City \_\_\_\_\_ **PHOENIX** \_\_\_\_\_ County \_\_\_\_\_ **MARICOPA** \_\_\_\_\_

RECEIVED  
BLM AZ STATE OFFICE  
2011 AUG 17 A 7:52  
PHOENIX, ARIZONA  
BLM  
Date  
Stamp

State AZ Zip 85032 being duly sworn, depose and say that I am a citizen of the United States, more than eighteen years of age, and that all of the facts set forth in this affidavit, subject to the provisions and penalties of 18 U.S.C. 1001 pertaining to the filing of false, fictitious, or fraudulent statements with the United States, are true and correct according to the best of my knowledge, information and belief.

4. Owner's name and address (If not shown in Items 1-3 above). \_\_\_\_\_

\_\_\_\_\_ **USNP AGENCY SERVICES, 4848 E. Cactus Rd., #505-535, Scottsdale, AZ 85254** \_\_\_\_\_

5. That I am personally acquainted with the mining claim(s). The work and improvements were made by and at the expense of the owner(s) of said claim(s). Said contiguous group of claims, listed on this document, are situated in the

\_\_\_\_\_ **Old Hat / Campo Bonito** \_\_\_\_\_ (optional) Mining District; \_\_\_\_\_ **PINAL** \_\_\_\_\_ County, Arizona.

Line No.	AMC NUMBER	CLAIM/SITE NAME	COUNTY RECORDER DATA (If available)	TWP	RNG	SEC
1	385599	CAMPO CODY (placer)	2007-102170	10 S	16 E	17
2	384814	CRAZY CODY (lode)	2007-100841	10 S	16 E	17
3						
4						
5						
6						

ENTERED INTO COMPUTER

8/22/11 AT



RECEIVED  
BLM AZ STATE OFFICE  
2011 AUG 17 A 7:52  
PHOENIX, ARIZONA

BLM  
Date  
Stamp

7					
8					
9					
10					

6. That between the dates starting at 12 o'clock noon on September 1, 2010 and ending at 12 o'clock noon on September 1, 2011 at least \$ 350.00 dollars worth of work and improvements were done and performed upon said claim(s) or upon one or more of a contiguous group of claims for the benefit of all, wholly or partly outside of a contiguous group of claims for the benefit of all, not including the location work.

7. That the following persons were employed to perform the work and improvements described herein: \_\_\_\_\_  
Chase Gulbronsen (CGX Defense, LLC) and S.D. Ellingsen

8. That the work and improvements performed were: *Site access maintenance, cleared two-track and foot trail. Finished tracing the quartz vein/lode for future prospecting. Scheelite continued to be the predominant surface mineral found at the site. Explored old tailings for evidence of precious metals (gold/silver).*

9. Dated: 8-11-11 Signature: *S.D. Ellingsen*

SUBSCRIBED AND SWORN TO before me, a Notary Public, this 11th day of August, 2011

By: S.D. Ellingsen

Notary Public *Beverly A. Savina*  
 BEVERLY A. SAVINA, Notary Public, Presque Isle County, Michigan.


My Commission Expires 6-2-2013

No. of Claims: 2 x \$10 = 20<sup>00</sup>  
 Check No.: 18580528135 Init. SC  
 Receipt No.: 2407517  
 For BLM Use Only

(notary seal)


USNP AGENCY SERVICES  
4848 E. Cactus Rd, #505-535  
Scottsdale, AZ 85254-4182

**CERTIFIED MAIL™**



7010 3090 0003 2288 9383

U.S. POSTAGE  
PAID  
ROGERS CITY, MI  
49779  
AUG 12, 11  
AMOUNT



1000 85004

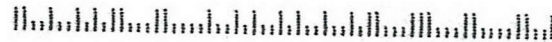
**\$5.79**  
00051971-02

RECEIVED  
M AZ STATE OFFICE  
2011 AUG 16 P 1:51  
PHOENIX, ARIZONA

**Bureau of Land Management  
Arizona State Office  
One North Central Avenue  
Suite 800  
Phoenix, AZ 85004-4427**



850044427 0041



# Customer Name Update Screen

System ID:MC

Name: ELLINGSEN S D

Lookup

Proprietor #: 2256256

Renumber To:

Category: P - PRIVATE

Address: 4848 E CACTUS RD # 505-535

*Address Updated*  
**ENTERED INTO COMPUTER**

*AUG 18 2011 PB*

City: SCOTTSDALE

State: AZ

Zip: 852544163

Save

Save/Override DataFlux

Delete

Renumber

Customer details successfully saved for Customer Id 2256256



List of Proprietors

ELLINGSEN S D[2256256], 4848 E CACTUS RD # 505-493, , SCOTTSDALE, AZ, 852544163, P, MATCHED

↑  
Previous Address

Select

Cancel

# Customer Name Update Screen

## System ID: MC

Name: USNP AGENCY SERVICES

Lookup

Proprietor #: 2256254

Renumber To:

Category: C - CORPORATION

Address: 4848 E CACTUS RD # 505-535

*Address Updated*  
**ENTERED INTO COMPUTER**

AUG 18 2011 *PB*

City: SCOTTSDALE

State: AZ

Zip: 852544163

Save

Save/Override DataFlux

Delete

Renumber

Customer details successfully saved for Customer Id 2256254

Cancel

Select

USNP AGENCY SERVICES[2256254], 4848 E CACTUS RD # 505-493, SCOTTSDALE, AZ, 852544163, C, MATCHED

List of Proprietors

*Previous Address  
↓  
ste # changed*

**United States Department of the Interior**

**Bureau of Land Management**

LANDS/RECREATION & PLANNING

ONE N CENTRAL AVE

PHOENIX, AZ 85004 -2203

Phone: 602-417-9200

Receipt

No:

2407517

<b>Transaction #:</b> 2482798	
<b>Date of Transaction:</b> 08/17/2011	
CUSTOMER:	
S ELLINGSEN 4848 E CACTUS RD # 505-535 SCOTTSDALE, AZ 85254-4163 US	

LINE #	QTY	DESCRIPTION	REMARKS	UNIT PRICE	TOTAL
1	1.00	LOCATABLE MINERALS / MINING CLAIMS-NOT NEW-UNADJUD, ONE AUTH NO. ONLY / MINING CLAIM MONEY RECEIVED CASES: AMC385599/\$20.00	WAIVER & POL (2)	- n/a -	20.00
<b>TOTAL:</b>					<b>\$20.00</b>

PAYMENT INFORMATION					
1	AMOUNT:	20.00	POSTMARKED:	08/12/2011	
	TYPE:	CHECK	RECEIVED:	08/17/2011	
	CHECK NO:	18580528135			
	NAME:	USNP AGENCY SERVICES 4848 E CACTUS RD # 505-535 SCOTTSDALE AZ 85254-4163 US			

REMARKS

This receipt was generated by the automated BLM Collections and Billing System and is a paper representation of a portion of the official electronic record contained therein.



**CERTIFIED MAIL™**

USNP AGENCY SERVICES  
4848 E. Cactus Rd, #505-535  
Scottsdale, AZ 85254-4182



7010 3090 0003 2288 9383



1000

85004

U.S. POSTAGE  
PAID  
ROGERS CITY, MI  
49779  
AUG 12, 11  
AMOUNT

**\$5.79**

00051971-02

RECEIVED  
M AZ STATE OFFICE  
2011 AUG 16 P 1:51  
PHOENIX, ARIZONA

**Bureau of Land Management  
Arizona State Office  
One North Central Avenue  
Suite 800  
Phoenix, AZ 85004-4427**



8500484427 0041



UNITED STATES  
DEPARTMENT OF THE INTERIOR  
BUREAU OF LAND MANAGEMENT

MAINTENANCE FEE WAIVER CERTIFICATION

211

260

Amc 384814

FORM APPROVED  
OMB NO. 1004-0114

Expires: February 28, 2010

Amc 385599

SEE INSTRUCTIONS ON PAGE 2

1. This small miner waiver is filed for the assessment year beginning at noon on September 1, 2010 and ending at noon on September 1, 2011
2. The undersigned and all related parties owned ten or fewer mining claims, mill, or tunnel sites located and maintained on Federal lands in the United States of America on September 1, 2010
3. The undersigned have performed the assessment work required by law for each mining claim listed prior to filing this waiver and understand that by filing this form; an affidavit of assessment work must be recorded by the December 30th following the filing of this waiver.
4. The undersigned understand that if the assessment work obligation has not yet come due under 30 U.S.C. 28 (for those claims in their first assessment year only); a notice of intent to hold reciting this condition must be recorded by the December 30th following the filing of this waiver.
5. The undersigned understand that mill and tunnel sites may also be listed upon this waiver and be waived from payment of the maintenance fee; and that a notice of intent to hold for these sites is required to be recorded by the December 30th immediately following the filing of this waiver.
6. The undersigned understand and acknowledge that pursuant to 43 U.S.C. 1212 and 18 U.S.C. 1001; the filing or recording of a false, fictitious, or fraudulent document with the Bureau of Land Management may result in a fine of up to \$250,000, a prison term not to exceed five years, or both.
7. The mining claims, mill or tunnel sites for which this waiver from payment of the maintenance fees is requested are:

CLAIM OR SITE NAME	BLM RECORDATION SERIAL NUMBER
1. CRAZY CODY (lode)	AMC 384814
2. CAMPO CODY (placer)	AMC 385599
3.	
4.	
5.	
6.	
7.	
8.	
9.	
10.	

The owner(s) (claimants) of the above mining claims and sites are:

S. D. ELLINGSEN ( locator and principle owner )

(Owner's Name - Please Print)

SEP 09 2010

4848 E. CACTUS RD., #505-493

Address Updated ps

(Street or P.O. Box)

SCOTTSDALE

AZ

85254

(City)

(State)

(Zip Code)

USNP AGENCY SERVICES ( S. D. ELLINGSEN - President )

(Owner's Name - Please Print)

SEP 09 2010

4848 E. CACTUS RD., #505-493

Address Updated ps

(Street or P.O. Box)

SCOTTSDALE

AZ

85254

(City)

(State)

(Zip Code)

(Owner's Name - Please Print)

(Street or P.O. Box)

(City)

(State)

(Zip Code)

*S. D. Ellingsen*  
(Owner's Signature)

*S. D. Ellingsen, President*  
(Owner's Signature)

RECEIVED  
BLM AZ STATE OFFICE  
2010 AUG 16 A 10:12  
PHOENIX, ARIZONA

9/10/10 RS

(Owner's Name - Please Print)	(Owner's Signature)
(Street or P.O. Box)	(City) (State) (Zip Code)
(Owner's Name - Please Print)	(Owner's Signature)
(Street or P.O. Box)	(City) (State) (Zip Code)
(Owner's Name - Please Print)	(Owner's Signature)
(Street or P.O. Box)	(City) (State) (Zip Code)
(Owner's Name - Please Print)	(Owner's Signature)
(Street or P.O. Box)	(City) (State) (Zip Code)

Title 18 U.S.C. Section 1001 and Title 43 U.S.C. Section 1212 makes it a crime for any person knowingly and willfully to make to any department or agency of the United States any false, fictitious or fraudulent statements or representations as to any matter within its jurisdiction.

**INSTRUCTIONS**

1. This certification is made under the provisions of §1744 of Title 43 and § 28-28k of Title 30 of the United States Code; and the regulations thereunder (43 CFR Part 3830).
2. The claimant(s) must fill in the dates in paragraph 1 for the beginning and ending of the assessment year for which this waiver is sought.
3. The claimant(s) must fill in the date in paragraph 2 for the beginning of the assessment year for which this waiver is sought.
4. All claim and site names and Bureau of Land Management (BLM) serial numbers must be listed for the mining claims, mill sites, and tunnel sites for which the waiver is sought.
5. All owners of the mining claims, mill sites, and tunnel sites and their addresses must be given.
6. This waiver form must be signed by all the claimants or their designated agent, in original form. If an agent is designated, a notarized designation of agent, signed by all of the claimants with proper address given, must be submitted with this waiver.
7. This form must be filed no later than September 1st for the upcoming assessment year in the BLM State Office where the mining claims or sites are recorded, or the waiver cannot be granted by the BLM. (Example: to obtain a waiver for the assessment year 2000, which begins at noon on September 1, 1999, you must qualify for and file for a waiver no later than September 1, 1999, in the proper BLM State Office).
8. For all mining claims which require assessment work, you must record an affidavit of labor on or before the December 30th immediately following the filing of this waiver. For all other mining claims or sites waived, you must record a notice of intent to hold on or before the December 30th immediately following the filing of this waiver.
9. Mill and tunnel sites may also be listed upon this waiver and be waived from payment of the maintenance fee. A notice of intent to hold for these sites is required to be filed by the December 30th following the filing of this waiver.

PHOENIX, ARIZONA

2000 AUG 16 4 10 12  
FOR OFFICIAL USE ONLY

RECEIVED  
BLMAZ STATE OFFICE



When Recorded Return Document to:

**USNP AGENCY SERVICES**  
4848 E Cactus Rd, #505-493  
Scottsdale, Arizona 85254

Check here is this is a change of address.

Telephone: \_\_\_\_\_

E-mail address: Agent@USNPAC.com

**AFFIDAVIT OF PERFORMANCE OF ANNUAL WORK**

1. State of Arizona, County of MARICOPA ss:

2. I (Name) Channon Gulbronsen

3. Reside at (Address) 1338 E. Shangri-La Rd.

City PHOENIX County MARICOPA

RECEIVED  
BLM AZ STATE OFFICE  
2008 AUG 16 A 10:12  
PHOENIX, ARIZONA  
BLM  
Date  
Stamp

State AZ Zip 85020 being duly sworn, depose and say that I am a citizen of the United States, more than eighteen years of age, and that all of the facts set forth in this affidavit, subject to the provisions and penalties of 18 U.S.C. 1001 pertaining to the filing of false, fictitious, or fraudulent statements with the United States, are true and correct according to the best of my knowledge, information and belief.

4. Owner's name and address (If not shown in Items 1-3 above). \_\_\_\_\_

USNP AGENCY SERVICES, c/o S.D. Ellingsen, 4848 E. Cactus Rd., #505-493, Scottsdale, AZ 85254

5. That I am personally acquainted with the mining claim(s). The work and improvements were made by and at the expense of the owner(s) of said claim(s). Said contiguous group of claims, listed on this document, are situated in the

Old Hat / Campo Bonito (optional) Mining District; PINAL County, Arizona.

Line No.	AMC NUMBER	CLAIM/SITE NAME	COUNTY RECORDER DATA (If available)	TWP	RNG	SEC
1	385599	CAMPO CODY (placer)	2007-102170	10 S	16 E	17
2	384814	CRAZY CODY (lode)	2007-100841	10 S	16 E	17
3						
4						
5						
6						

RECEIVED  
 BLM AZ STATE OFFICE  
 PHOENIX, ARIZONA  
 2010 AUG 16 AM 12:12  
 BLM Date Stamp

7					
8					
9					
10					

6. That between the dates starting at 12 o'clock noon on September 1, 2009 and ending at 12 o'clock noon on September 1, 2010 at least \$ 650.00 dollars worth of work and improvements were done and performed upon said claim(s) or upon one or more of a contiguous group of claims for the benefit of all, wholly or partly outside of a contiguous group of claims for the benefit of all, not including the location work.

7. That the following persons were employed to perform the work and improvements described herein: C.M. Gulbronsen (CGX DEFENSE, LLC) and S.D. Ellingsen

8. That the work and improvements performed were: *Limited to 'casual use' prospecting; assessed local mineral content for viability of future exploration. Traced quartz vein/lode. Scheelite (tungsten) was the predominant strategic mineral found near surface. Also evaluated usage, stability, and recovery rate of well #55-809169.*

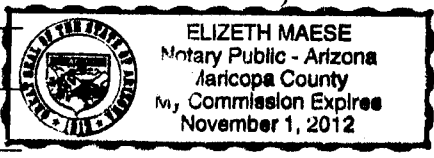
9. Dated: 8/14/10 Signature: [Handwritten Signature]

SUBSCRIBED AND SWORN TO before me, a Notary Public, this 4<sup>th</sup> day of Aug, 2010

By: Channon Gulbronsen, Agent (CGX DEFENSE, LLC)

Notary Public [Handwritten Signature]

My Commission Expires Nov 1 2012



No. of Claims: 2 x \$10 = \$20.00  
 Check No.: 169933 Init. AD  
 Receipt No.: 2191358  
 For BLM Use Only

(notary seal)

# Customer Name Update Screen

**System ID:MC**

Name: ELLINGSEN S D

**Lookup**

**Proprietor #:** 2256256

Renumber To:

Category: P - PRIVATE

Address: 4848 E CACTUS RD # 505-493

*Address Updated*  
**ENTERED INTO COMPUTER**

SEP 09 2010 *ps*

City: SCOTTSDALE

State: AZ

Zip: 852544163

**Save**

Save/Override DataFlux

**Delete**

**Renumber**

Customer details successfully saved for Customer Id 2256256



List of Proprietors
ELLINGSEN S D[2256256], BOX 5100, , ORACLE, AZ, 85623, P, <i>Previous Address</i>

Select

Cancel

# Customer Name Update Screen

**System ID:MC**

Name: USNP AGENCY SERVICES

**Lookup**

**Proprietor #:** 2256254

Renumber To:

Category: C - CORPORATION

Address: 4848 E CACTUS RD # 505-493

*ADDRESS UPDATED*  
**ENTERED INTO COMPUTER**

*SEP 09 2010 PB*

City: SCOTTSDALE

State: AZ

Zip: 852544163

**Save**

Save/Override DataFlux

**Delete**

**Renumber**

Customer details successfully saved for Customer Id 2256254

List of Proprietors
USNP AGENCY SERVICES[2256254], BOX 5100, , ORACLE, AZ, 85623, C, ↑ <i>Previous Address</i>

Select

Cancel

**United States Department of the Interior  
Bureau of Land Management  
LANDS/RECREATION & PLANNING  
ONE N CENTRAL AVE  
PHOENIX, AZ 85004 -2203  
Phone:**

Receipt

No: 2191358

<b>Transaction #:</b> 2261119	
<b>Date of Transaction:</b> 08/16/2010	
<b>CUSTOMER:</b>	USNP AGENCY SERVICES 4848 E CACTUS RD # 505-493 SCOTTSDALE, AZ 85254-4163 US

LINE #	QTY	DESCRIPTION	REMARKS	UNIT PRICE	TOTAL
1	1.00	LOCATABLE MINERALS / MINING CLAIMS-NOT NEW-UNADJUD, ONE AUTH NO. ONLY / MINING CLAIM MONEY RECEIVED CASES: AMC385599/\$20.00	POL (2) 2010 / MAINT WAIVER (2) 2011	- n/a -	20.00
<b>TOTAL:</b>					<b>\$20.00</b>

PAYMENT INFORMATION					
1	<b>AMOUNT:</b>	20.00	<b>POSTMARKED:</b>	N/A	
	<b>TYPE:</b>	CHECK	<b>RECEIVED:</b>	08/16/2010	
	<b>CHECK NO:</b>	16993313223			
	<b>NAME:</b>	USNP AGENCY SERVICES 4848 E CACTUS RD # 505-493 SCOTTSDALE AZ 85254-4163 US			

<b>REMARKS</b>	

This receipt was generated by the automated BLM Collections and Billing System and is a paper representation of a portion of the official electronic record contained therein.



UNITED STATES  
DEPARTMENT OF THE INTERIOR  
BUREAU OF LAND MANAGEMENT

MAINTENANCE FEE WAIVER CERTIFICATION

*JMC*

AMC 385559  
695

FORM APPROVED  
OMB NO. 1004-0114  
Expires: February 28, 2010

SEE INSTRUCTIONS ON PAGE 2

1. This small miner waiver is filed for the assessment year beginning at noon on September 1, 2009 and ending at noon on September 1, 2010.
2. The undersigned and all related parties owned ten or fewer mining claims, mill, or tunnel sites located and maintained on Federal lands in the United States of America on September 1, 2009.
3. The undersigned have performed the assessment work required by law for each mining claim listed prior to filing this waiver and understand that by filing this form; an affidavit of assessment work must be recorded by the December 30th following the filing of this waiver.
4. The undersigned understand that if the assessment work obligation has not yet come due under 30 U.S.C. 28 (for those claims in their first assessment year only); a notice of intent to hold reciting this condition must be recorded by the December 30th following the filing of this waiver.
5. The undersigned understand that mill and tunnel sites may also be listed upon this waiver and be waived from payment of the maintenance fee; and that a notice of intent to hold for these sites is required to be recorded by the December 30th immediately following the filing of this waiver.
6. The undersigned understand and acknowledge that pursuant to 43 U.S.C. 1212 and 18 U.S.C. 1001; the filing or recording of a false, fictitious, or fraudulent document with the Bureau of Land Management may result in a fine of up to \$250,000, a prison term not to exceed five years, or both.
7. The mining claims, mill or tunnel sites for which this waiver from payment of the maintenance fees is requested are:

CLAIM OR SITE NAME	BLM RECORDATION SERIAL NUMBER
1. CRAZY CODY (lode)	AMC384814
2. CAMPO CODY (placer)	AMC385599
3.	
4.	
5.	
6.	
7.	
8.	
9.	
10.	

*Duplicate  
just file  
B*

The owner(s) (claimants) of the above mining claims and sites are:

USNP AGENCY SERVICES c/o S. D. ELLINGSEN (locator)

(Owner's Name - Please Print)

P.O. BOX 5100

(Street or P.O. Box)

ORACLE AZ 85623-5100

(City) (State) (Zip Code)

*S. D. Ellingsen*

(Owner's Signature)

(Owner's Name - Please Print)

(Owner's Signature)

(Street or P.O. Box)

(City) (State) (Zip Code)

(Owner's Name - Please Print)

(Owner's Signature)

(Street or P.O. Box)

(City) (State) (Zip Code)

RECEIVED  
BLM AZ STATE OFFICE  
2009 AUG 25 A 8:08  
PHOENIX, ARIZONA

(Continued on page 2)

9/24/09 TBS  
ENTERED INTO COMPUTER

When Recorded Return Document to:

**USNP AGENCY SERVICES**  
4848 E Cactus Rd, #505-493  
Scottsdale, Arizona 85254

Check here is this is a change of address.

Telephone: 623-806-4759

E-mail address: \_\_\_\_\_

**AFFIDAVIT OF PERFORMANCE OF ANNUAL WORK**

1. State of Arizona, County of MARICOPA \_\_\_\_\_ ss:

2. I (Name) C.M. Gulbronsen \_\_\_\_\_

3. Reside at (Address) 19607 N. 9th Street \_\_\_\_\_

City PHOENIX \_\_\_\_\_ County MARICOPA \_\_\_\_\_

RECEIVED  
BLM AZ STATE OFFICE  
2009 AUG 25 A 8:08  
PHOENIX, ARIZONA  
BLM  
Date  
Stamp

State AZ Zip 85024 being duly sworn, depose and say that I am a citizen of the United States, more than eighteen years of age, and that all of the facts set forth in this affidavit, subject to the provisions and penalties of 18 U.S.C. 1001 pertaining to the filing of false, fictitious, or fraudulent statements with the United States, are true and correct according to the best of my knowledge, information and belief.

4. Owner's name and address (If not shown in Items 1-3 above). \_\_\_\_\_

**USNP AGENCY SERVICES, 4848 E. Cactus Rd., #505, Scottsdale, AZ 85254** \_\_\_\_\_

5. That I am personally acquainted with the mining claim(s). The work and improvements were made by and at the expense of the owner(s) of said claim(s). Said contiguous group of claims, listed on this document, are situated in the

Old Hat / Campo Bonito (optional) Mining District; PINAL County, Arizona.

Line No.	AMC NUMBER	CLAIM/SITE NAME	COUNTY RECORDER DATA (If available)	TWP	RNG	SEC
1	385599	CAMPO CODY (placer)	2007-102170	10 S	16 E	17
2	384814	CRAZY CODY (lode)	2007-100841	10 S	16 E	17
3						
4						
5						
6						

*9/24/09 TSS*  
**ENTERED INTO COMPUTER**



RECEIVED  
BLM AZ STATE OFFICE  
2009 AUG 25 A 8 08  
PHOENIX, ARIZONA

BLM  
Date  
Stamp

7					
8					
9					
10					

6. That between the dates starting at 12 o'clock noon on September 1, 2008 and ending at 12 o'clock noon on September 1, 2009 at least \$ 600.00 dollars worth of work and improvements were done and performed upon said claim(s) or upon one or more of a contiguous group of claims for the benefit of all, wholly or partly outside of a contiguous group of claims for the benefit of all, not including the location work.

7. That the following persons were employed to perform the work and improvements described herein: \_\_\_\_\_  
C. M. Gulbronsen & Sons, S. D. Ellingsen \_\_\_\_\_

8. That the work and improvements performed were: **Identified past producing areas for new prospecting. Tested and secured the USNP water well (ADWR Registration # 55-809169) for current and future usage. DISCOVERED TUNGSTEN and analyzed material for potential existence of other strategic mineral deposits.**

9. Dated: 8-20 Signature: \_\_\_\_\_

SUBSCRIBED AND SWORN TO before me, a Notary Public, this 20 day of AUGUST, 2009

By: \_\_\_\_\_ C. M. Gulbronsen  
Notary Public \_\_\_\_\_  
My Commission Expires U.4.13



No. of Claims: 2 x \$10 = 30  
Check No.: 8154 Init. JME  
Receipt No.: 1990986  
For BLM Use Only

**United States Department of the Interior**  
**Bureau of Land Management**  
 BUSINESS & SUPPORT SVCS DIV  
 ONE N CENTRAL AVE SUITE 800  
 PHOENIX, AZ 85004 -4427  
 Phone: (602) 417-9200

Receipt

No:

1990986

<b>Transaction #:</b> 2055200	
<b>Date of Transaction:</b> 08/28/2009	
<b>CUSTOMER:</b>	USNP AGENCY SERVICES PO BOX 5100 ORACLE,AZ 85623-5100 US

LINE #	QTY	DESCRIPTION	REMARKS	UNIT PRICE	TOTAL
1	1.00	LOCATABLE MINERALS / MINING CLAIMS-NOT NEW-UNADJUD,ONE AUTH NO. ONLY / MINING CLAIM MONEY RECEIVED <b>CASES: AMC385599/\$20.00</b>	POL 2009/ WAV	- n/a -	20.00
<b>TOTAL:</b>					<b>\$20.00</b>

PAYMENT INFORMATION					
1	AMOUNT:	20.00	POSTMARKED:	08/21/2009	
	TYPE:	CHECK	RECEIVED:	08/25/2009	
	CHECK NO:	16993348154			
	NAME:	USNP AGENCY SERVICES PO BOX 5100 ORACLE AZ 85623-5100 US			

REMARKS	

This receipt was generated by the automated BLM Collections and Billing System and is a paper representation of a portion of the official electronic record contained therein.



UNITED STATES  
DEPARTMENT OF THE INTERIOR  
BUREAU OF LAND MANAGEMENT  
**MAINTENANCE FEE WAIVER CERTIFICATION**

345

FORM APPROVED 384814  
OMB NO. 1004-0114 385599  
Expires: February 28, 2010

SEE INSTRUCTIONS ON PAGE 2

1. This small miner waiver is filed for the assessment year beginning at noon on September 1, 2009 and ending at noon on September 1, 2010 United States of America on September 1, 2009.
2. The undersigned and all related parties owned ten or fewer mining claims, mill, or tunnel sites located and maintained on Federal lands in the United States of America on September 1, 2009.
3. The undersigned have performed the assessment work required by law for each mining claim listed prior to filing this waiver and understand that by filing this form; an affidavit of assessment work must be recorded by the December 30th following the filing of this waiver.
4. The undersigned understand that if the assessment work obligation has not yet come due under 30 U.S.C. 28 (for those claims in their first assessment year only); a notice of intent to hold reciting this condition must be recorded by the December 30th following the filing of this waiver.
5. The undersigned understand that mill and tunnel sites may also be listed upon this waiver and be waived from payment of the maintenance fee; and that a notice of intent to hold for these sites is required to be recorded by the December 30th immediately following the filing of this waiver.
6. The undersigned understand and acknowledge that pursuant to 43 U.S.C. 1212 and 18 U.S.C. 1001; the filing or recording of a false, fictitious, or fraudulent document with the Bureau of Land Management may result in a fine of up to \$250,000, a prison term not to exceed five years, or both.
7. The mining claims, mill or tunnel sites for which this waiver from payment of the maintenance fees is requested are:

CLAIM OR SITE NAME	BLM RECORDATION SERIAL NUMBER
1. CRAZY CODY (lode)	AMC384814
2. CAMPO CODY (placer)	AMC385599
3.	
4.	
5.	
6.	
7.	
8.	
9.	
10.	

RECEIVED  
BLM AT STATE OFFICE  
2009 JUL 31 P 2:56  
PHOENIX, ARIZONA

The owner(s) (claimants) of the above mining claims and sites are:

USNP AGENCY SERVICES c/o S. D. ELLINGSEN (locator)  
 (Owner's Name - Please Print)  
 P.O. BOX 5100  
 (Street or P.O. Box)  
 ORACLE AZ 85623-5100  
 (City) (State) (Zip Code)

*S. D. Ellingsen*  
 (Owner's Signature)

(Owner's Name - Please Print)  
 (Street or P.O. Box)  
 (City) (State) (Zip Code)

(Owner's Signature)

(Owner's Name - Please Print)  
 (Street or P.O. Box)  
 (City) (State) (Zip Code)

(Owner's Signature)



(Owner's Name - Please Print)	(Owner's Signature)		
(Street or P.O. Box)	(City)	(State)	(Zip Code)
(Owner's Name - Please Print)	(Owner's Signature)		
(Street or P.O. Box)	(City)	(State)	(Zip Code)
(Owner's Name - Please Print)	(Owner's Signature)		
(Street or P.O. Box)	(City)	(State)	(Zip Code)
(Owner's Name - Please Print)	(Owner's Signature)		
(Street or P.O. Box)	(City)	(State)	(Zip Code)

Title 18 U.S.C. Section 1001 and Title 43 U.S.C. Section 1212 makes it a crime for any person knowingly and willfully to make to any department or agency of the United States any false, fictitious or fraudulent statements or representations as to any matter within its jurisdiction.

**INSTRUCTIONS**

1. This certification is made under the provisions of §1744 of Title 43 and § 28-28k of Title 30 of the United States Code; and the regulations thereunder (43 CFR Part 3830).
2. The claimant(s) must fill in the dates in paragraph 1 for the beginning and ending of the assessment year for which this waiver is sought.
3. The claimant(s) must fill in the date in paragraph 2 for the beginning of the assessment year for which this waiver is sought.
4. All claim and site names and Bureau of Land Management (BLM) serial numbers must be listed for the mining claims, mill sites, and tunnel sites for which the waiver is sought.
5. All owners of the mining claims, mill sites, and tunnel sites and their addresses must be given.
6. This waiver form must be signed by all the claimants or their designated agent, in original form. If an agent is designated, a notarized designation of agent, signed by all of the claimants with proper address given, must be submitted with this waiver.
7. This form must be filed no later than September 1st for the upcoming assessment year in the BLM State Office where the mining claims or sites are recorded, or the waiver cannot be granted by the BLM. (Example: to obtain a waiver for the assessment year 2000, which begins at noon on September 1, 1999, you must qualify for and file for a waiver no later than September 1, 1999, in the proper BLM State Office).
8. For all mining claims which require assessment work, you must record an affidavit of labor on or before the December 31st immediately following the filing of this waiver. For all other mining claims or sites waived, you must record a notice of intent to hold on or before December 30th immediately following the filing of this waiver.
9. Mill and tunnel sites may also be listed upon this waiver and be waived from payment of the maintenance fee. A notice of intent to hold for these sites is required to be filed by the December 30th following the filing of this waiver.

RECEIVED  
 BLM STATE OFFICE  
 PHOENIX, ARIZONA  
 JUN 31 P 2:56

FOR OFFICIAL USE ONLY

USNP Agency  
P.O. Box 5100  
Oracle, AZ 85623



PHOENIX, ARIZONA  
2009 JUL 31 P 2:56  
RECEIVED  
BLM AZ STATE OFFICE

**Bureau of Land Management  
Arizona State Office  
One North Central Avenue  
Suite 800  
Phoenix, Arizona 85004-4427**



UNITED STATES  
DEPARTMENT OF THE INTERIOR  
BUREAU OF LAND MANAGEMENT

*88*

*Amc 384814*  
*Amc 385599*  
FORM APPROVED  
OMB NO. 1004-0114  
Expires: February 28, 2010

MAINTENANCE FEE WAIVER CERTIFICATION

SEE INSTRUCTIONS ON PAGE 2

186

1. This small miner waiver is filed for the assessment year beginning at noon on September 1, 2008 and ending at noon on September 1, 2009.
2. The undersigned and all related parties owned ten or fewer mining claims, mill, or tunnel sites located and maintained on Federal lands in the United States of America on September 1, 2008.
3. The undersigned have performed the assessment work required by law for each mining claim listed prior to filing this waiver and understand that by filing this form; an affidavit of assessment work must be recorded by the December 30th following the filing of this waiver.
4. The undersigned understand that if the assessment work obligation has not yet come due under 30 U.S.C. 28 (for those claims in their first assessment year only); a notice of intent to hold reciting this condition must be recorded by the December 30th following the filing of this waiver.
5. The undersigned understand that mill and tunnel sites may also be listed upon this waiver and be waived from payment of the maintenance fee; and that a notice of intent to hold for these sites is required to be recorded by the December 30th immediately following the filing of this waiver.
6. The undersigned understand and acknowledge that pursuant to 43 U.S.C. 1212 and 18 U.S.C. 1001; the filing or recording of a false, fictitious, or fraudulent document with the Bureau of Land Management may result in a fine of up to \$250,000, a prison term not to exceed five years, or both.
7. The mining claims, mill or tunnel sites for which this waiver from payment of the maintenance fees is requested are:

CLAIM OR SITE NAME	BLM RECORDATION SERIAL NUMBER
1. CRAZY CODY (lode)	AMC384814
2. CAMPO CODY (placer)	AMC385599
3.	
4.	
5.	
6.	
7.	
8.	
9.	
10.	

The owner(s) (claimants) of the above mining claims and sites are:

USNP AGENCY SERVICES ( S. D. ELLINGSEN, locator )  
(Owner's Name - Please Print)

*S. D. Ellingsen*  
(Owner's Signature)

P.O. BOX 5100  
(Street or P.O. Box)

ORACLE AZ 85623-5100  
(City) (State) (Zip Code)

(Owner's Name - Please Print)

(Street or P.O. Box)

(City) (State) (Zip Code)

(Owner's Name - Please Print)

(Street or P.O. Box)

(City) (State) (Zip Code)

(Continued on page 2)

(Owner's Signature)

(Owner's Signature)

RECEIVED  
B.L.M. AZ STATE OFFICE  
2008 AUG 11 A 7: 19  
PHOENIX, ARIZONA

ENTERED INTO COMPUTER  
9/15/08 qb



(Owner's Name - Please Print)	(Owner's Signature)		
(Street or P.O. Box)	(City)	(State)	(Zip Code)
(Owner's Name - Please Print)	(Owner's Signature)		
(Street or P.O. Box)	(City)	(State)	(Zip Code)
(Owner's Name - Please Print)	(Owner's Signature)		
(Street or P.O. Box)	(City)	(State)	(Zip Code)
(Owner's Name - Please Print)	(Owner's Signature)		
(Street or P.O. Box)	(City)	(State)	(Zip Code)

Title 18 U.S.C. Section 1001 and Title 43 U.S.C. Section 1212 makes it a crime for any person knowingly and willfully to make to any department or agency of the United States any false, fictitious or fraudulent statements or representations as to any matter within its jurisdiction.

**INSTRUCTIONS**

1. This certification is made under the provisions of §1744 of Title 43 and § 28-28k of Title 30 of the United States Code; and the regulations thereunder (43 CFR Part 3830).
2. The claimant(s) must fill in the dates in paragraph 1 for the beginning and ending of the assessment year for which this waiver is sought.
3. The claimant(s) must fill in the date in paragraph 2 for the beginning of the assessment year for which this waiver is sought.
4. All claim and site names and Bureau of Land Management (BLM) serial numbers must be listed for the mining claims, mill sites, and tunnel sites for which the waiver is sought.
5. All owners of the mining claims, mill sites, and tunnel sites and their addresses must be given.
6. This waiver form must be signed by all the claimants or their designated agent, in original form. If an agent is designated, a notarized designation of agent, signed by all of the claimants with proper address given, must be submitted with this waiver.
7. This form must be filed no later than September 1st for the upcoming assessment year in the BLM State Office where the mining claims or sites are recorded, or the waiver cannot be granted by the BLM. (Example: to obtain a waiver for the assessment year 2000, which begins at noon on September 1, 1999, you must qualify for and file for a waiver no later than September 1, 1999, in the proper BLM State Office).
8. For all mining claims which require assessment work, you must record an affidavit of labor on or before the December 30th immediately following the filing of this waiver. For all other mining claims or sites waived, you must record a notice of intent to hold on or before the December 30th immediately following the filing of this waiver.
9. Mill and tunnel sites may also be listed upon this waiver and be waived from payment of the maintenance fee. A notice of intent to hold for these sites is required to be filed by the December 30th following the filing of this waiver.

RECEIVED  
B.L.M. AZ STATE OFFICE  
2008 AUG 1 A 7:19  
PHOENIX ARIZONA

FOR OFFICIAL USE ONLY

When Recorded Return Document to:

**USNP Agency Services  
P.O. Box 5100  
Oracle, AZ 85623**

Check here is this is a change of address.

Telephone: \_\_\_\_\_

E-mail address: \_\_\_\_\_

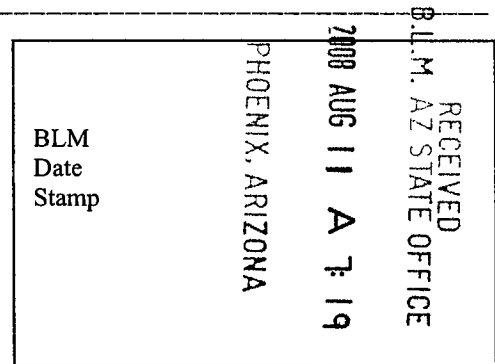
**AFFIDAVIT OF PERFORMANCE OF ANNUAL WORK**

1. State of Arizona, County of Pima ss:

2. I (Name) \_\_\_\_\_ S. D. Ellingsen \_\_\_\_\_

3. Reside at (Address) Chaparral los Robles, P.O. Box 5100 \_\_\_\_\_

City ORACLE County PINAL



State AZ Zip 85623 being duly sworn, depose and say that I am a citizen of the United States, more than eighteen years of age, and that all of the facts set forth in this affidavit, subject to the provisions and penalties of 18 U.S.C. 1001 pertaining to the filing of false, fictitious, or fraudulent statements with the United States, are true and correct according to the best of my knowledge, information and belief.

4. Owner's name and address (If not shown in Items 1-3 above). \_\_\_\_\_

(GRANTOR) **USNP AGENCY SERVICES, P.O. Box 5100, Oracle, AZ 85623**

5. That I am personally acquainted with the mining claim(s). The work and improvements were made by and at the expense of the owner(s) of said claim(s). Said contiguous group of claims, listed on this document, are situated in the

Old Hat / Campo Bonito (optional) Mining District; PINAL County, Arizona.

Line No.	AMC NUMBER	CLAIM/SITE NAME	COUNTY RECORDER DATA (If available)	TWP	RNG	SEC
1	385599	CAMPO CODY (placer)	2007-102170	10 S	16 E	17
2	384814	CRAZY CODY (lode)	2007-100841	10 S	16 E	17
3						
4						
5						
6						

ENTERED INTO COMPUTER  
9/15/08 AB

RECEIVED  
BLM AZ STATE OFFICE  
2008 AUG 11 A 7:19  
PHOENIX, ARIZONA

BLM  
Date  
Stamp

7						
8						
9						
10						

6. That between the dates starting at 12 o'clock noon on September 1, 2007 and ending at 12 o'clock noon on September 1, 2008 at least \$ 550 dollars worth of work and improvements were done and performed upon said claim(s) or upon one or more of a contiguous group of claims for the benefit of all, wholly or partly outside of a contiguous group of claims for the benefit of all, not including the location work.

7. That the following persons were employed to perform the work and improvements described herein: \_\_\_\_\_

S. D. Ellingsen, C. M. Gulbronsen \_\_\_\_\_

8. That the work and improvements performed were: *Removed debris and brush near abandoned shaft areas to improve visibility for public safety purposes. Secured and registered a water well with ADWR. Researched site records and assay history. Inspected claims for existing hazards; explored for best mineral prospects.*

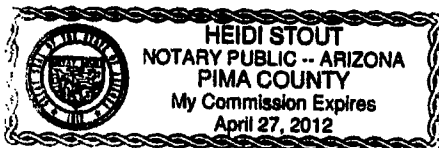
9. Dated: 8-7-2008 Signature: [Signature]

SUBSCRIBED AND SWORN TO before me, a Notary Public, this 07 day of August, 2008

By: S. D. Ellingsen

Notary Public [Signature]

My Commission Expires April 27, 2012



No. of Claims: 2 x \$10 = 20.00  
 Check No.: MO Init. SP28  
 Receipt No.: 1757970  
 For BLM Use Only

**United States Department of the Interior**  
**Bureau of Land Management**  
 BUSINESS & SUPPORT SVCS DIV  
 ONE N CENTRAL AVE SUITE 800  
 PHOENIX, AZ 85004 -4427  
 Phone: (602) 417-9200

Receipt

No: 1757970

<b>Transaction #:</b> 1815431	
<b>Date of Transaction:</b> 08/11/2008	
<b>CUSTOMER:</b>	USNP AGENCY SERVICES PO BOX 5100 ORACLE, AZ 85623

LINE #	QTY	DESCRIPTION	REMARKS	UNIT PRICE	TOTAL
1	1.00	LOCATABLE MINERALS / MINING CLAIMS-NOT NEW-UNADJUD, ONE AUTH NO. ONLY / MINING CLAIM MONEY RECEIVED (455) CASES: AMC385599/\$20.00	POL/WAIVER	- n/a -	20.00
<b>TOTAL:</b>					<b>\$20.00</b>

PAYMENT INFORMATION					
1	AMOUNT:	\$20.00	POSTMARKED:	8/7/08 0:00	
	TYPE:	CHECK	RECEIVED:	08/11/2008	
	CHECK NO:	12390582227			
	NAME:	USNP AGENCY PO BOX 5100 ORACLE AZ 85623			

REMARKS

This receipt was generated by the automated BLM Collections and Billing System and is a paper representation of a portion of the official electronic record contained therein.



AMC 385599  
 AMC 384814

**NOTICE OF INTENTION TO HOLD MINING CLAIMS/SITES**

When Recorded Return Document to:

**USNP Agency Services  
 P.O. Box 5100  
 Oracle, Arizona 85623**

BLM Date Stamp	PHOENIX, ARIZONA	2007 DEC 11 A 8:50	RECEIVED BLM, AZ STATE OFFICE
----------------------	------------------	--------------------	----------------------------------

Check here if this is a change of address.  
 Telephone:  
 E-mail Address


I (We) intend to hold the claims(s) and/or site(s) listed below for the calendar year 2008, and I (We) have filed or will file a Notice of Intent to Hold in the county where the claim (s) is located.

Reason for filing a Notice of Intent to Hold instead of an assessment work filing (check one):

- Maintenance fee was paid to maintain claim(s) during this assessment year.
- Mill or tunnel sites.
- Claim(s) was located during the current assessment year.
- BLM has deferred assessment work (attach copy of decision granting deferment, or pending petition for deferment including date petition was filed.)

Line No.	AMC NUMBER	CLAIM/SITE NAME	COUNTY RECORDER DATA (If available)	TWP	RNG	SEC
1	384814	CRAZY CODY (lode)	2007-100841 (2007-100840)	10 S	16 E	17
2	385599	CAMPO CODY (placer)	2007-102170	10 S	16 E	17
3						
4						
5						
6						
7						
8						
9						
10						

NOTICE OF INTENTION TO HOLD MINING CLAIMS/SITES  
page 2



- 1. State of Arizona, County of Pinal ss:
- 2. I, S. D. Ellingsen
- 3. Reside at Chaparral los Robles, P.O.B. 5100, Oracle, Pinal County, Arizona 85623-5100, being duly sworn, depose and say that I am a citizen of the United States, more than eighteen years of age, that all of the facts set forth in this notice, subject to the provisions and penalties of 18 U.S.C. 1001 pertaining to the filing of false, fictitious, or fraudulent statements with the United States, are true and correct according to the best of my knowledge, information and belief.
- 4. Owner's name and address (If not shown in Items 1-3 above):


**USNP AGENCY SERVICES, P.O. Box 5100, Oracle, AZ 85623**

5. Dated: 12-7-07 Signature: [Signature]

SUBSCRIBED AND SWORN TO before me, a Notary Public, this 7 day of December 2007

By: S. D. Ellingsen [Signature]  
Notary Public

My Commission Expires Jan 9, 2009



**Bureau of Land Management  
Arizona State Office**  
[www.az.blm.gov](http://www.az.blm.gov)

No. of Claims:	<u>2</u>	x \$10	<u>20.00</u>
Check No.:	<u>MO</u>	Init.	<u>[Signature]</u>
Receipt No.:	<u>1120658</u>		
<b>For BLM Use Only</b>			

**United States Department of the Interior**  
**Bureau of Land Management**  
 BUSINESS & SUPPORT SVCS DIV  
 ONE N CENTRAL AVE SUITE 800  
 PHOENIX, AZ 85004 -4427  
 Phone: (602) 417-9200

Receipt

No: 1620658

<b>Transaction #:</b> 1673794	
<b>Date of Transaction:</b> 12/13/2007	
<b>CUSTOMER:</b>	USNP AGENCY SERVICES PO BOX 5100 ORACLE,AZ 85623

LINE #	QTY	DESCRIPTION	REMARKS	UNIT PRICE	TOTAL
1	1.00	LOCATABLE MINERALS / MINING CLAIMS-NOT NEW-UNADJUD,ONE AUTH NO. ONLY / MINING CLAIM MONEY RECEIVED (455) <b>CASES:</b> AMC384814/\$20.00	NOI	- n/a -	20.00
<b>TOTAL:</b>					<b>\$20.00</b>

PAYMENT INFORMATION					
1	AMOUNT:	\$20.00	POSTMARKED:	12/7/07 0:00	
	TYPE:	CHECK	RECEIVED:	12/11/2007	
	CHECK NO:	11660198861			
	NAME:	USNP AGENCY SERVICES PO BOX 5100 ORACLE AZ 85623			

REMARKS

This receipt was generated by the automated BLM Collections and Billing System and is a paper representation of a portion of the official electronic record contained therein.



659

FORM APPROVED  
OMB NO. 1004-0114

Expires: February 28, 2010

AMC 384814  
AMC 385599

MAINTENANCE FEE WAIVER CERTIFICATION

SEE INSTRUCTIONS ON PAGE 2

1. This small miner waiver is filed for the assessment year beginning at noon on September 1, 2007 and ending at noon on September 1, 2008
2. The undersigned and all related parties owned ten or fewer mining claims, mill, or tunnel sites located and maintained on Federal lands in the United States of America on September 1, 2007
3. The undersigned have performed the assessment work required by law for each mining claim listed prior to filing this waiver and understand that by filing this form; an affidavit of assessment work must be recorded by the December 30th following the filing of this waiver.
4. The undersigned understand that if the assessment work obligation has not yet come due under 30 U.S.C. 28 (for those claims in their first assessment year only); a notice of intent to hold reciting this condition must be recorded by the December 30th following the filing of this waiver.
5. The undersigned understand that mill and tunnel sites may also be listed upon this waiver and be waived from payment of the maintenance fee; and that a notice of intent to hold for these sites is required to be recorded by the December 30th immediately following the filing of this waiver.
6. The undersigned understand and acknowledge that pursuant to 43 U.S.C. 1212 and 18 U.S.C. 1001; the filing or recording of a false, fictitious, or fraudulent document with the Bureau of Land Management may result in a fine of up to \$250,000, a prison term not to exceed five years, or both.
7. The mining claims, mill or tunnel sites for which this waiver from payment of the maintenance fees is requested are:

CLAIM OR SITE NAME	BLM RECORDATION SERIAL NUMBER
1. CRAZY CODY (lode)	AMC384814
2. CAMPO CODY (placer)	PENDING (Location Notice enclosed) AMC385599
3.	
4.	
5.	
6.	
7.	
8.	
9.	
10.	

The owner(s) (claimants) of the above mining claims and sites are:

USNP AGENCY SERVICES ( S. D. ELLINGSEN, applicant )

(Owner's Name - Please Print)

*R.D. Ellingsen*

(Owner's Signature)

P.O. BOX 5100

(Street or P.O. Box)

ORACLE AZ 85623-5100

(City) (State) (Zip Code)

(Owner's Name - Please Print)

(Owner's Signature)

(Street or P.O. Box)

(City) (State) (Zip Code)

(Owner's Name - Please Print)

PHOENIX, ARIZONA

(Owner's Signature)

(Street or P.O. Box)

2007 AUG 28 A 8:16

(City) (State) (Zip Code)

(Continued on page 2)

BLM, AZ STATE OFFICE

RECEIVED

ENTERED INTO COMPUTER

*9/19/07*



(Owner's Name - Please Print)	(Owner's Signature)		
(Street or P.O. Box)	(City)	(State)	(Zip Code)
(Owner's Name - Please Print)	(Owner's Signature)		
(Street or P.O. Box)	(City)	(State)	(Zip Code)
(Owner's Name - Please Print)	(Owner's Signature)		
(Street or P.O. Box)	(City)	(State)	(Zip Code)
(Owner's Name - Please Print)	(Owner's Signature)		
(Street or P.O. Box)	(City)	(State)	(Zip Code)

Title 18 U.S.C. Section 1001 and Title 43 U.S.C. Section 1212 makes it a crime for any person knowingly and willfully to make to any department or agency of the United States any false, fictitious or fraudulent statements or representations as to any matter within its jurisdiction.

**INSTRUCTIONS**

1. This certification is made under the provisions of §1744 of Title 43 and § 28-28k of Title 30 of the United States Code; and the regulations thereunder (43 CFR Part 3830).
2. The claimant(s) must fill in the dates in paragraph 1 for the beginning and ending of the assessment year for which this waiver is sought.
3. The claimant(s) must fill in the date in paragraph 2 for the beginning of the assessment year for which this waiver is sought.
4. All claim and site names and Bureau of Land Management (BLM) serial numbers must be listed for the mining claims, mill sites, and tunnel sites for which the waiver is sought.
5. All owners of the mining claims, mill sites, and tunnel sites and their addresses must be given.
6. This waiver form must be signed by all the claimants or their designated agent, in original form. If an agent is designated, a notarized designation of agent, signed by all of the claimants with proper address given, must be submitted with this waiver.
7. This form must be filed no later than September 1st for the upcoming assessment year in the BLM State Office where the mining claims or sites are recorded, or the waiver cannot be granted by the BLM. (Example: to obtain a waiver for the assessment year 2000, which begins at noon on September 1, 1999, you must qualify for and file for a waiver no later than September 1, 1999, in the proper BLM State Office).
8. For all mining claims which require assessment work, you must record an affidavit of labor on or before the December 30th immediately following the filing of this waiver. For all other mining claims or sites waived, you must record a notice of intent to hold on or before the December 30th immediately following the filing of this waiver.
9. Mill and tunnel sites may also be listed upon this waiver and be waived from payment of the maintenance fee. A notice of intent to hold for these sites is required to be filed by the December 30th following the filing of this waiver.

FOR OFFICIAL USE ONLY

2007 AUG 28 A 8:16

B.L.M. AZ STATE OFFICE

RECEIVED



**NOTICE!!**

**These documents have been scanned!**

**Do not place un-scanned documents beneath this notice!**

**Do not remove this notice from this file!**

GPO Jacket No. 560-102  
Print Order 61540  
Rise Business Services, LLC  
Job=AZ15 5/23/2019



Box Number= AZ15087



Claim Begin-End: AMC385599-AMC385599

**5 Miscellaneous**



AZ15087-3

AMC385403-AMC386592

**NO  
DOCUMENTS  
FOUND**

NO DOCUMENTS FOUND  
NO DOCUMENTS FOUND



**NOTICE!!**

**These documents have been scanned!**

**Do not place un-scanned documents beneath this notice!**

**Do not remove this notice from this file!**

GPO Jacket No. 560-102  
Print Order 61540  
Rise Business Services, LLC  
Job=AZ15 5/23/2019



Box Number= AZ15087



Claim Begin-End: AMC385599-AMC385599

**6 Location Notices-Amendments and Supporting Documents**



AZ15087-3

AMC385403-AMC386592



MINING CLAIM STATUS REPORT

DATA ENTRY 1 correction

MTP CHECKED BY GA  
GEO CHECKED BY GA

LEAD SERIAL NO. AMC 385599 THROUGH AMC       

#	LODE	LOCATION FEE @ \$30 =	\$ <u>30.00</u>
#	<u>1</u> PLACER	PROCESSING FEE @ \$15 =	\$ <u>15.00</u>
#	ASSOCIATION PL	MAINTENANCE FEE @ \$125 =	\$ <u>125.00</u>
#	MILL SITE	OVERAGE	\$
#	TUNNEL SITE	SHORTAGE	\$
		OTHER FEES	\$
	ENOUGH LOCATORS	TOTAL	\$ <u>170.00 - ok</u>

YES  NO  19.97 acres

OVER-THE-COUNTER  MAIL  TIMELY FILED: YES  NO

LEGAL DESCRIPTION: T 10S R 16E SEC 17  
T \_\_\_\_\_ R \_\_\_\_\_ SEC \_\_\_\_\_  
T \_\_\_\_\_ R \_\_\_\_\_ SEC \_\_\_\_\_  
T \_\_\_\_\_ R \_\_\_\_\_ SEC \_\_\_\_\_

BLM  FOREST SERVICE  Coronado SUBJ TO PL 359: YES  NO

WILDERNESS AREA: NO  YES

SPLIT ESTATE: SX  PX  SRHA  OTHER  \_\_\_\_\_ N/A   
PROPER NOTICE FILED IF LOCATED ON SRHA LANDS-YES  NO  N/A

RECONVEYED MINERALS ON BLM LANDS REQUIRE OPENING ORDERS FROM 1944 TO 1993. OPEN TO ENTRY ON: \_\_\_\_\_ N/A

COMMENTS/STATUS: VOID  PARTIALLY VOID  PVT MINERALS   
WITHDRAWN LANDS  OTHER

\_\_\_\_\_  
\_\_\_\_\_  
\_\_\_\_\_  
\_\_\_\_\_  
\_\_\_\_\_  
\_\_\_\_\_

Claimant acknowledges that portions of the following claim(s) site(s) may be void or voidable. \_\_\_\_\_

\_\_\_\_\_  
Signature of claimant  
FINAL ADJUDICATION GA DATE 2-20-08

AMC 385599

**LOCATION NOTICE FOR PLACER MINING CLAIM**

NOTICE IS HEREBY GIVEN that the CAMPO CODY  
placer mining claim has been located by  
USNP AGENCY SERVICES whose current mailing  
address is P.O. BOX 5100  
ORACLE, ARIZONA 85623

RECEIVED  
BLM, AZ STATE OFFICE  
2001 AUG 28 A 8:16  
PHOENIX, ARIZONA  
BLM  
Date  
Stamp

The general course of this claim is **SOUTH-SOUTHEAST to NORTH-NORTHWEST** and it is situated in  
PINAL  
County, Arizona.

This claim is 1450 feet in length and 600 feet in width. This claim runs from the  
location monument on which this location notice is posted approximately 1425 feet in a NNW  
direction to the **NORTH** end line and 595 feet in a WSW direction to the **WEST** end line.  
This claim is marked by four monuments, one at each corner of the claim.

The location monument on which this notice is posted is situated within Section 17, Township  
10 S, Range 16 E, Gila Salt River Base and Meridian, Arizona. This claim encompasses  
portions of the following legal subdivision(s) if located by legal subdivision or the following quarter section (s),  
section (s), Township (s) and Range (s) NW 1/4, SECTION 17, T10S, R16E  
Gila Salt River Base and Meridian, Arizona.

The locality of this claim with reference to some natural object or permanent monument and additional  
information (if any) concerning its locality are as follows: **THE SOUTH-EAST CORNER IS APPROXIMATELY  
1630 feet SOUTH & 1170 feet EAST of: SECTIONS 7, 8, 17, 18; T10S; R16E. The GPS COORDINATES  
to SOUTH-EAST CORNER are: Latitude = N 32 deg 34.037 min; Longitude = W 110 deg 44.174 min**

DATED AND POSTED on the ground this 7th day of JULY, 2007.

LOCATOR (s) S.D. Ellingsen  
S.D. Ellingsen

Form MCF102  
Revised July 2005

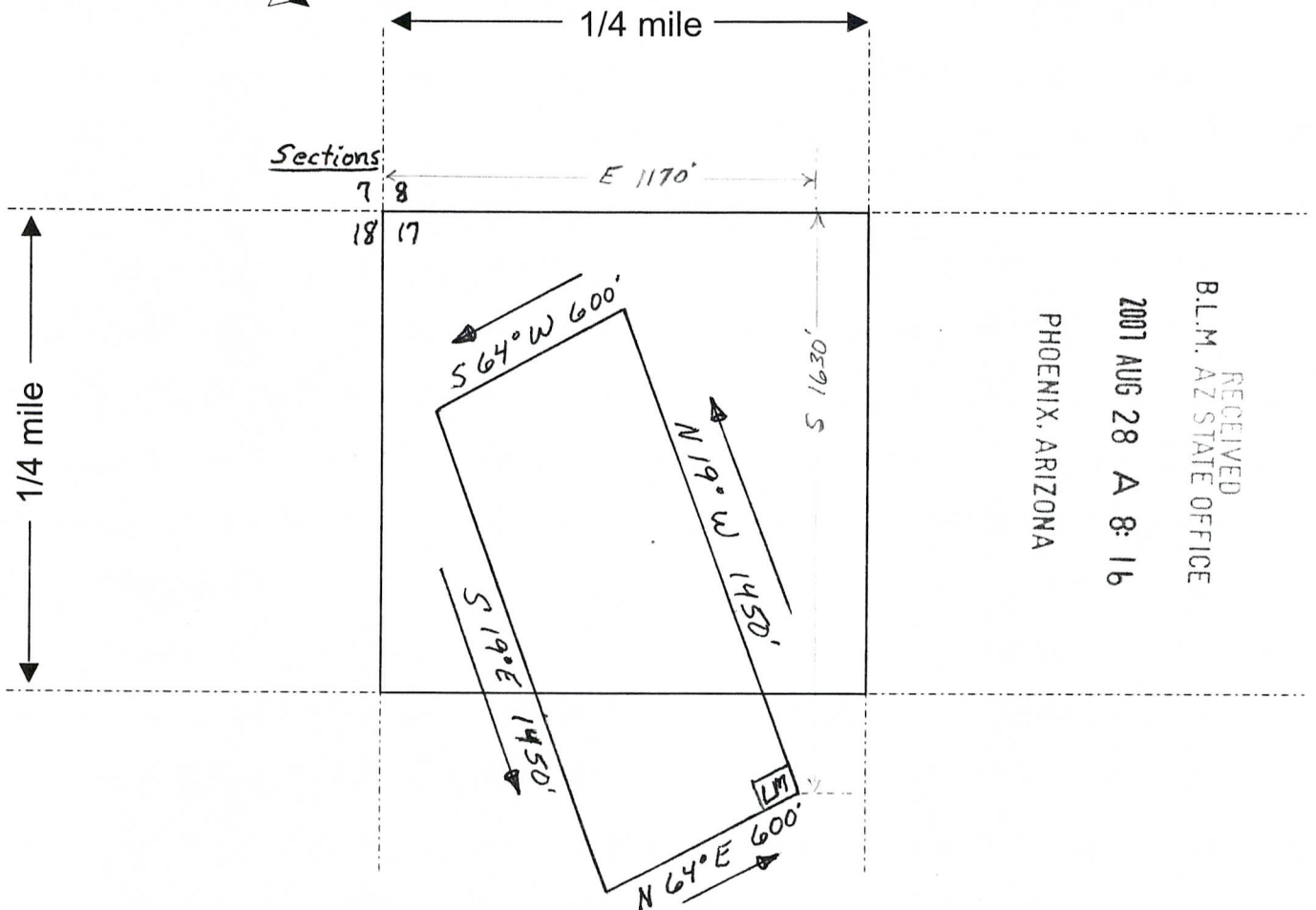
AMC 385599

**MINING CLAIM MAP**

Scale : 1" = 500 feet



Lode ( ) Placer (X)



1. The above map depicts the       CAMPO CODY       mining claim, which is located in Section (s)       17      , Township       10 S      , Range       16 E      , Gila and Salt River Base and Meridian,       PINAL       County, Arizona.

2. The type of corner and location monuments used are as follows: **STONE MOUNDS SUPPORTING EITHER: 4' x 4" (or 2") wood posts; 4' x 1-1/2" wood stakes, metal, or PVC Pipe. (A.R.S. 27-202, 27-203, & 27-204)**

3. The bearings and distances in degrees and feet between claim corners are as depicted on the map.

Form MCF100a  
Revised July 2005

This form is available from the Arizona Department of Mines & Mineral Resources and may be reproduced.

AMC 385599

Input Parameters for Geographic Report with Land

System Id = CR

Admin State = AZ

Geo State =

Casetype Begins With

Case Disp Txt = AUTHORIZED, PENDING

Mer Twp Rng = 14 0100S 0160E

Section = 017

Mtrs =

Commodity =

Commodity Txt =

Pending Org =

Pend Org Decode =

Total Rows Returned: 0





